

STATE OF KANSAS  
STATE CORPORATION COMMISSION

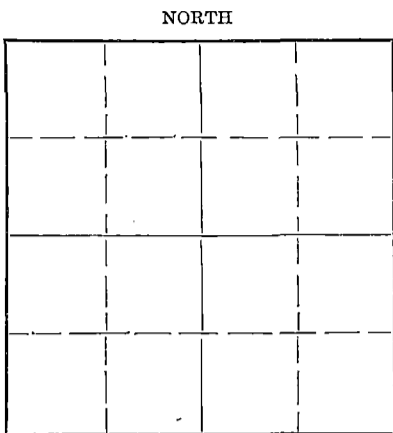
WELL PLUGGING RECORD

Give All Information Completely  
Make Required Affidavit  
Mail or Deliver Report to:  
Conservation Division  
State Corporation Commission  
800 Pitting Building  
Wichita, Kansas

OR  
FORMATION PLUGGING RECORD

Strike out upper line  
when reporting plug-  
ging of formations.

Stafford County. Sec. 22 Twp. 21 Rge. 13 (W)  
Location as "NE 1/4 NW 1/4 SW 1/4" or footage from lines. NW NW NE  
Lease Owner PETROLEUM, INC.  
Lease Name John Hoffman Well No. 1  
Office Address 100 Derby Building, Wichita 2, Kansas  
Character of Well (completed as Oil, Gas or Dry Hole) Dry Hole  
Date well completed January 8, 1950  
Application for plugging filed March 16, 1950  
Application for plugging approved March 13, 1950  
Plugging commenced March 4, 1950  
Plugging completed March 9, 1950  
Reason for abandonment of well or producing formation Dry Hole  
If a producing well is abandoned, date of last production 19  
Was permission obtained from the Conservation Division or its agents before plugging was com-  
menced? Yes



Name of Conservation Agent who supervised plugging of this well C.D. Stough, Box 207, Great Bend, Kansas  
Producing formation Depth to top Bottom Total Depth of Well 3650 Feet  
Show depth and thickness of all water, oil and gas formations.


OIL, GAS OR WATER RECORDS

CASING RECORD

| Formation | Content | From | To | Size   | Put In | Pulled Out |
|-----------|---------|------|----|--------|--------|------------|
|           |         |      |    | 8 5/8" | 247'   |            |
|           |         |      |    | 5 1/2" | 3647   | 3040'      |
|           |         |      |    |        |        |            |
|           |         |      |    |        |        |            |
|           |         |      |    |        |        |            |
|           |         |      |    |        |        |            |
|           |         |      |    |        |        |            |
|           |         |      |    |        |        |            |
|           |         |      |    |        |        |            |

Describe in detail the manner in which the well was plugged, indicating where the mud fluid was placed and the method or methods used in introducing it into the hole. If cement or other plugs were used, state the character of same and depth placed, from feet to feet for each plug set.

Plugged hole back to 3667' with Lane Well  
plug. Filled back to 3400'. Dumped 5  
sacks of cement at 3400'. Shot pipe off at  
3040'. Pulled pipe and mudded hole to 320'.  
Set rock bridge at 320' and dumped 15 sacks  
of cement there. Mudded hole to 30' and  
put 6 sacks of cement at top of surface.



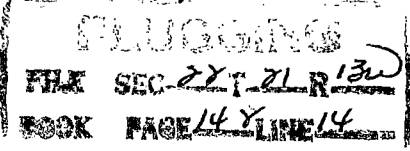
(If additional description is necessary, use BACK of this sheet)  
Correspondence regarding this well should be addressed to PETROLEUM, INC.  
Address 100 Derby Building, Wichita 2, Kansas

STATE OF KANSAS, COUNTY OF SEDGWICK, ss.  
Eric H. Jager (Employee of owner) of the above-described well,  
being first duly sworn on oath, says: That I have knowledge of the facts, statements, and matters herein contained and the log of the above-  
described well as filed and that the same are true and correct. So help me God.  
(Signature) Eric H. Jager  
Exec. Vice-President  
100 Derby Building, Wichita 2, Kansas  
(Address)

SUBSCRIBED AND SWORN to before me this 16th day of March, 1950

Margosie Bradshaw  
Notary Public.

My commission expires October 27, 1952.



DRILLER'S LOG

Company: Petroleum, Inc.  
Peel-Hardman Producers

Section 22 Township 21S Range 13W  
NW NW NE

Farm: <sup>John</sup> Hoffman Well No. 1

County: Stafford,  
Kansas

Total Depth: 3650' (Rotary)  
Comm.: 12-26-49 Comp. 1-9-50  
Contractor: Glenn Peel Drilling Co., Inc.

Elevation:

Casing:  
8 5/8" 248' cem.  
5 1/2" 3647' cem.

Production:

Figures below indicate bottom of formations

|                      |           |      |      |
|----------------------|-----------|------|------|
| Sand                 |           | 0 -  | 70   |
| Iron                 |           |      | 108  |
| Shale                |           |      | 180  |
| Sand                 |           |      | 235  |
| Shale and Shells     | Anhydrite | 745  | 248  |
| Shale                | Heebner   | 3176 | 380  |
| Red Bed              | Toronto   | 3195 | 745  |
| Anhydrite            | Br. Lime  | 3302 | 762  |
| Shale and Shells     | Lansing   | 3315 | 1505 |
| Shells and Shale     | B.K.C.    | 3537 | 1690 |
| Lime                 | P.B.C.    | 3560 | 2095 |
| Lime and Shale       | Viola     | 3564 | 2615 |
| Lime                 | Simpson   | 3603 | 3185 |
| Lime and Shale       | Arbuckle  | 3646 | 3345 |
| Lime                 |           |      | 3390 |
| Lime and Shale       |           |      | 3520 |
| Lime                 |           |      | 3600 |
| Cherty Lime          |           |      | 3620 |
| Lime                 |           |      | 3650 |
| Total Depth (Rotary) |           |      | 3650 |

This is to certify that the above information is, to the best of our knowledge, true and correct.

**RECORDED**  
MAR 17 1950  
CORPORATION  
COMMISSION  
KANSAS

GLENN PEEL DRILLING CO., INC.

BY: Wendell E. Peel

SUBSCRIBED AND SWORN to before me this 12<sup>th</sup> day of January, 1950.

My commission expires June 4, 1951

Marion M. Herbert  
Notary Public

**PLUGGING**  
FILE SEC 22-1-21-13W  
BOOK PAGE 148 LINE 14