

# WELL PLUGGING RECORD

STATE OF KANSAS  
STATE CORPORATION COMMISSION

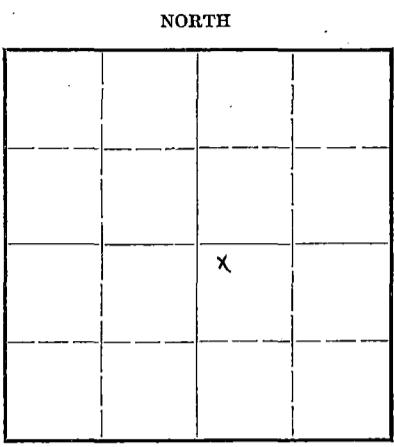
Give All Information Completely  
Make Required Affidavit  
Mail or Deliver Report to:  
Conservation Division  
State Corporation Commission  
800 Bitting Building  
Wichita, Kansas

OR

## FORMATION PLUGGING RECORD

Strike out upper line  
when reporting plugging  
off formations.

Stafford County. Sec. 22 Twp. 21 Rge. (E) 13 (W)  
 Location as "NE $\frac{1}{4}$ NW $\frac{1}{4}$ SW $\frac{1}{4}$ " or footage from lines 330W 990S  
 Lease Owner Chas. Hulme Drilling Contractor  
 Lease Name Sipes Well No. 1  
 Office Address P. O. Box 36, Great Bend, Kansas  
 Character of Well (completed as Oil, Gas or Dry Hole) Dry Hole  
 Date well completed April 27 1950  
 Application for plugging filed " " 1950  
 Application for plugging approved " " 1950  
 Plugging commenced " " 1950  
 Plugging completed " " 1950  
 Reason for abandonment of well or producing formation Dry



Locate well correctly on above Section Plat

If a producing well is abandoned, date of last production 19  
 Was permission obtained from the Conservation Division or its agents before plugging was commenced? Yes

Name of Conservation Agent who supervised plugging of this well C. D. Stough  
 Producing formation Depth to top Bottom Total Depth of Well 3725 Feet  
 Show depth and thickness of all water, oil and gas formations.

### OIL, GAS, OR WATER RECORDS

### CASING RECORD

Formation	Content	From	To	Size	Put In	Pulled Out
				8 5/8	289'	None

Describe in detail the manner in which the well was plugged, indicating where the mud fluid was placed and the method or methods used in introducing it into the hold. If cement or other plugs were used, state the character of same and depth placed, from feet to feet for each plug set.

15 Sax Cement at 289'  
 10 Sax Cement from 30' to ground level

MAY 1 - 1950 5-1-50

(If additional description is necessary, use BACK of this sheet)

Correspondence regarding this well should be addressed to Chas. Hulme Drilling Contractor  
 Address P. O. Box 36, Great Bend, Kansas

STATE OF Kansas, COUNTY OF Barton, ss.  
 C. E. Byars (employee of owner) or (owner or operator) of the above-described well,

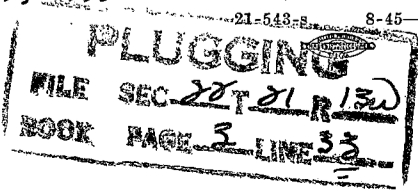
being first duly sworn on oath, says: That I have knowledge of the facts, statements, and matters herein contained and the log of the above-described well as filed and that the same are true and correct. So help me God.

(Signature) C. E. Byars  
 P. O. Box 36, Great Bend, Kansas (Address)

SUBSCRIBED AND SWORN to before me this 28th day of April, 1950

Notary Public

My commission expires October 15, 1953



A F F I D A V I T

Lease Owner: Chas. Hulme Drilling Contractor  
 Lease Name : Sipes #1  
 Location : 990' S. 330' W Line 22-21-13W,  
 Stafford County, Kansas  
 Commenced : April 14, 1950.  
 Plugged : April 28, 1950.  
 Casing : 289' 8 5/8" casing with 200 sax cement.

## Drillers Log

0	100	Surface Sand and Rock
100	289	Shale and Sand
289	460	Clay and Shale
460	725	Red Bed and Shale
725	750	Anhydrite
750	1515	Shale and Shells
1515	1660	Shale, Shells and Lime
1660	1825	Lime
1825	2070	Lime and Shale
2070	3020	Lime, Shale and Shells
3020	3220	Lime
3220	3343	Sand Lime and Shale
3343	3365	Kansas City Lime
3365	3615	Lime
3615	3703	Lime, Chert and Shale
3703	3725	Lime

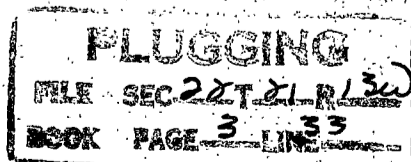
The foregoing statements and drilling log concerning the Sipes #1 are hereby certified to be true and correct to the best of my knowledge and belief.

*Chas. E. Byars*  
 For: Chas. Hulme Drilling Contractor

Subscribed and sworn to before me  
 this 28th day of April, 1950.

*Fay Richardson*  
 Notary Public

My Commission Expires  
 October 15, 1953.



MAY 1 - 1950