

STATE OF KANSAS
STATE CORPORATION COMMISSION

Form CP-4

Give All Information Completely
Make Required Affidavit
Mail or Deliver Report to:
Conservation Division
State Corporation Commission
212 No. Market
Wichita, Kansas 67202

WELL PLUGGING RECORD

STAFFORD County, Sec. 22 Twp. 21 Rge. (E) 13 (W)

Location as "NE/CNW&SW" or footage from lines NE/4 NW/4 SE/4

Lease Owner Cheyenne Exploration INC

Lease Name Schultz 3 Well No. 3

Office Address 357 Lulu Wichita Kansas

Character of Well (completed as Oil, Gas or Dry Hole) Dry hole

Date well completed August 19, 1971 19

Application for plugging filed August 19, 1971 19

Application for plugging approved August 19, 1971 19

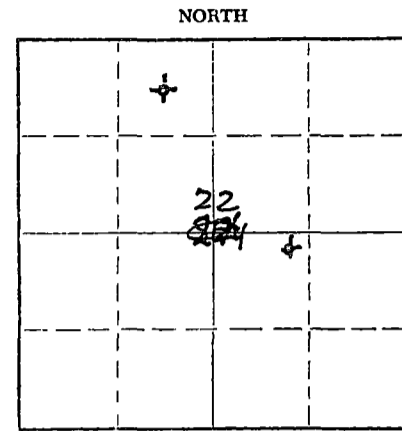
Plugging commenced August 19, 1971 19

Plugging completed August 20, 1971 19

Reason for abandonment of well or producing formation Lack of hydrocarbons.

If a producing well is abandoned, date of last production _____ 19

Was permission obtained from the Conservation Division or its agents before plugging was commenced? Yes



Locate well correctly on above Section Plat

Name of Conservation Agent who supervised plugging of this well G.R. Biberstein

Producing formation _____ Depth to top _____ Bottom _____ Total Depth of Well 3770 Feet

Show depth and thickness of all water, oil and gas formations.

OIL, GAS OR WATER RECORDS

CASING RECORD

FORMATION	CONTENT	FROM	TO	SIZE	PUT IN	PULLED OUT
				<u>8 5/8</u>	<u>311'</u>	<u>0</u>
<u>LANSDALE</u>		<u>3343</u>				
<u>Arbuckle</u>		<u>3759</u>	<u>3770</u>			

Describe in detail the manner in which the well was plugged, indicating where the mud fluid was placed and the method or methods used in introducing it into the hole. If cement or other plugs were used, state the character of same and depth placed, from _____ feet to _____ feet for each plug set.

Cemented 311' of 8 5/8 w. th 200 SKS.

Pumped 100 sacks Cement to 580'
20 sacks Cement to 300'
10 sacks Cement to 40' to top of Surface.
2 sacks Cement in Rat hole

RECEIVED
STATE CORPORATION COMMISSION
SEP 15 1971
CONSERVATION DIVISION
Wichita, Kansas

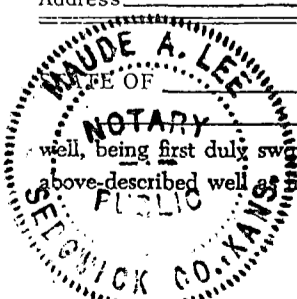
Name of Plugging Contractor Cheyenne Exploration
Address 357 Lulu Wichita.

(If additional description is necessary, use BACK of this sheet)
I, _____, COUNTY OF _____, SS. _____ (employee of owner) or (owner or operator) of the above-described well, being first duly sworn on oath, says: That I have knowledge of the facts, statements, and matters herein contained and the log of the above-described well as filed and that the same are true and correct. So help me God.

(Signature) [Signature]
357 Lulu Wichita Ks. (Address)

SUBSCRIBED AND SWORN TO before me this 15th day of September, 1971

My commission expires March 31, 1974 Maude A. Lee Notary Public.




WELL LOG BUREAU--KANSAS GEOLOGICAL SOCIETY
412 Union National Bk. Bldg., Wichita, Kans.

CHEYENNE EXPLORATION, INC.
Schultz 3

SEC: 22 T. 21 R. 13W
NE/4 NW/4 SE/4

Total Depth: 3770
Comm: 8/11/71 Comp: 8/20/71
Shot or Treated:
Contractor: Cheyenne Exploration, Inc.
Issued: 8/71

County: Stafford



Rotary

CASING:
8 5/8 w 200 sx

Elevation: 1876

Production: Dry

Figures Indicate Bottom Of Formations.

surface hole	0-311
sand	408
red rock	700
red bed	724
anhydrite	731
shale & shells	1200
salt	1650
shale & lime	1730
lime	2050
shale & lime	3233
shale	3332
shale	3342
lime	
chert	3611
conglomerate	
lime brkn & shale	3759
lime	3770
Total Depth.	

3770
3171
1783

TOPS:

Heebner	3198
Toronto	3218
Douglas Shale	3233
Brown Lime	3332
Lansing	3343
Conglomerate	3611
Arbuckle	3759

RECEIVED
STATE CORPORATION COMMISSION
SEP 17 1971
CONSERVATION DIVISION
Wichita, Kansas