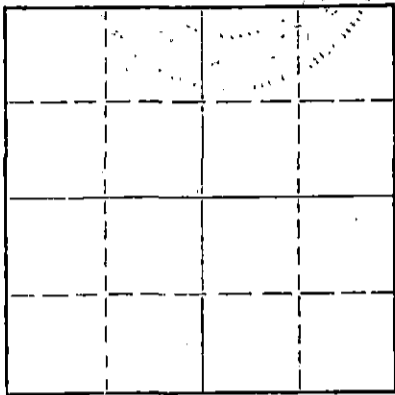


STATE OF KANSAS
STATE CORPORATION COMMISSION

Form CP-4

Give All Information Completely
Make Required Affidavit
Mail or Deliver Report to:
Conservation Division
State Corporation Commission,
212 No. Market
Wichita, Kansas 67202

WELL PLUGGING RECORD



Locate well correctly on above
Section Plat

Rice County, Sec. 5 Twp. 21 Rge. 7 (E) W (W)
Location as "NE/CNWxSWx" or footage from lines CEE, SW
Lease Owner Knight Casing Pulling Co., Inc.
Lease Name Gossman #6 Well No. _____
Office Address Chase, Kansas 67524
Character of Well (completed as Oil, Gas or Dry Hole) _____
Date well completed _____ 19____
Application for plugging filed _____ 19____
Application for plugging approved _____ 19____
Plugging commenced 2/20/70 _____ 19____
Plugging completed 2/28/70 _____ 19____
Reason for abandonment of well or producing formation depleted.

If a producing well is abandoned, date of last production _____ 19____
Was permission obtained from the Conservation Division or its agents before plugging was commenced? yes Toman

Name of Conservation Agent who supervised plugging of this well _____
Producing formation _____ Depth to top _____ Bottom _____ Total Depth of Well 3342 Feet
Show depth and thickness of all water, oil and gas formations.

OIL, GAS OR WATER RECORDS

CASING RECORD

FORMATION	CONTENT	FROM	TO	SIZE	PUT IN	PULLED OUT
				13"	129'	none
				7"	3323'	2300'

Describe in detail the manner in which the well was plugged, indicating where the mud fluid was placed and the method or methods used in introducing it into the hole. If cement or other plugs were used, state the character of same and depth placed, from _____ feet to _____ feet for each plug set.


Cleaned cellar, cut 8-5/8 orbit valve out and weld on 7" slip on collar.
Checked bottom, had bridge at 1080', knocked bridge out with bailer, ran sand to 3310', dumped 6 sacks of cement. Shot pipe at 2308', worked pipe loose and pulled 94 joints of 7", bailed oil off hole, waited on water truck, bailed hole to 165', 10' rock bridge and dumped 40 sacks of cement. Mudded to 25', 10' rock bridge, dumped 15 sacks of cement.

PLUGGING COMPLETE.

RECEIVED
STATE CORPORATION COMMISSION
MAR 5 1970
CONSERVATION DIVISION
Wichita, Kansas

(If additional description is necessary, use BACK of this sheet)
Name of Plugging Contractor KNIGHT CASING PULLING CO., INC.
Address CHASE, KANSAS

STATE OF KANSAS COUNTY OF RICE, ss.
NOEL J. KNIGHT (employee of owner) or (owner or operator) of the above-described well, being duly sworn on oath, says: That I have knowledge of the facts, statements, and matters herein contained and the log of the above-described well as filed and that the same are true and correct. So help me God.



(Signature) Noel Knight
CHASE, KANSAS
(Address)

SUBSCRIBED AND SWORN to before me this 3rd day of March, 19 70

My commission expires 2/15/71


Margaret Malcher
Notary Public.

ELDORADO REFINING CO.
Louis Crossman No. 5

Sec. 5 T. 21 N. 7W.
CEL SW

Total Depth, 3342 1/2
Coring 1-10-40 Comp. 2- 3-40
Shot or Treated.
Contractor, Stearns and Walker Drilling Co.
Issued, 5-30-40

County Rice



CASING
13" 109' w/ 125 SACKS of Cement
7" 3323'6" w/ 200 SACKS of Cement
11" 30'2" of 53/16 liner at 3328'

Elevation.

Production, Pot. 1891 B.

Figures indicate bottom of Formations.

Cellar	10
surface hole	109
green shale and red rock	244
shale and shells	1094
shale & lime shells	1224
shale and shells	1306
shale & lime shells	1372
Florence Flint	1396
lime	1479
lime and shale	1546
shale and shells	2451
lime	2730
shale and lime shells	2875
lime	2977
broken lime	3027
lime	3219
shale and lime shells	3311
shale	3319 standard tools
red rock & grey shale	3328
grey shale	3330
conglomerate and Oil	3342 1/2
Total Depth	3342 1/2

RECEIVED
STATE CORPORATION COMMISSION
FEB 11 1970
CONSERVATION DIVISION
Wichita, Kansas

17" 30' 2" of 5 1/2" liner set @ 3328'
This liner is estimated to be at 3330' Bottom of liner