

STATE OF KANSAS
STATE CORPORATION COMMISSION

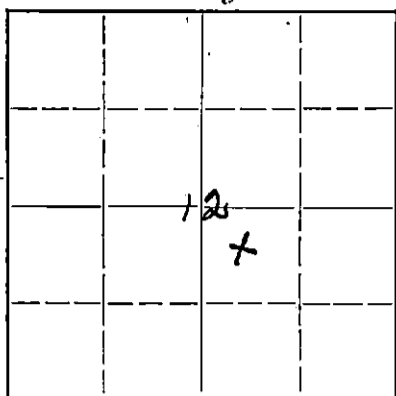
WELL PLUGGING RECORD

OR
FORMATION PLUGGING RECORD

Strike out upper line
when reporting plug-
ging of formations.

Give All Information Completely
Make Required Affidavit
Mail or Deliver Report to:
Conservation Division
State Corporation Commission
800 Bitting Building
Wichita, Kansas

Rice County, Sec. 12 Twp. 21S Rge. 7 (E) 7 (W)



Locate well correctly on above
Section Plat

Location as "NE $\frac{1}{4}$ NW $\frac{1}{4}$ SW $\frac{1}{4}$ " or footage from lines
Lease Owner Kirk D. Holland
Lease Name Brothers Well No. 2
Office Address 624 South Michigan Ave Chicago Ill
Character of Well (completed as Oil, Gas or Dry Hole) Dry gas
Date well completed Jan 19-1942 19 42
Application for plugging filed 4-19-43 19 43
Application for plugging approved 4-19-43 19 43
Plugging commenced 4-19-43 19 43
Plugging completed 4-20-43 19 43
Reason for abandonment of well or producing formation No Prod

If a producing well is abandoned, date of last production 19
Was permission obtained from the Conservation Division or its agents before plugging was com-
menced? Yes

Name of Conservation Agent who supervised plugging of this well Geo. Ruel Durkin
Producing formation Chert Depth to top 3474 Bottom 3478 Total Depth of Well 3478 Feet
Show depth and thickness of all water, oil and gas formations.


OIL, GAS OR WATER RECORDS

CASING RECORD

Formation	Content	From	To	Size	Put In	Pulled Out
<u>Chert</u>	<u>Shore oil & water</u>	<u>3474</u>	<u>3478</u>	<u>8 5/8 OD</u>	<u>173</u>	<u>0</u>
				<u>4 1/2 OD</u>	<u>3442</u>	<u>900</u>

Describe in detail the manner in which the well was plugged, indicating where the mud fluid was placed and the method or methods used in introducing it into the hold. If cement or other plugs were used, state the character of same and depth placed, from 160 feet to 150 feet for each plug set.

Cement Plug 5 feet from Top to Top
filled hole with mixed mud all way to
160 then put in Screen Plug 10 feet
filled over full of Rodney mud to 5 feet of
top then Cement Plug to Top



(If additional description is necessary, use BACK of this sheet)


Correspondence regarding this well should be addressed to Kirk D. Holland
Address 624 South Michigan Ave Chicago Ill

STATE OF Kansas, COUNTY OF Rice, ss.

(employee of owner) or (owner or operator) of the above-described well,
being first duly sworn on oath, says: That I have knowledge of the facts, statements, and matters herein contained and the log of the above-
described well as filed and that the same are true and correct. So help me God.

(Signature) Kirk D. Holland
624 So. Michigan Ave Chicago
(Address)

SUBSCRIBED AND SWORN to before me this 22nd day of April



My commission expires Jan. 19 1946

4-23-1943

15,59.05413.0000

~~10~~ ~~Page 5~~ ~~160~~
~~5~~ ~~11~~ ~~11~~ ~~18~~
 BROTHERS NO. 2 - WELL LOG

Kirk D. Holland, Lease Owner Section 12, T 21S R 7W
 Ingling & Parker, Contractors NW/c SE/4 SE/4
 Total Depth: 3478' County: Rice
 Commenced: December 9, 1941 Elevation : 1645'
 Completed: January 19, 1942
 Casing: 113' 8-5/8" O.D. Production: Oil (in chat)
 3442' 4-1/2" O.D.

(Figures indicate bottom of formation)

Sand and Clay	85	Lime and Shale	2470
Redbed	118	Lime	2690
Redbed and shale	485	Lime and shale	2835
Shale, shells & salt	820	Shale and lime	2915
Shale and salt	1000	Lime and shale	2945
Anhydrite	1025	Shale and lime	3020
Anhydrite and shale	1125	Lime	3315
Anhydrite, shale & shells	1215	Lime and shale	3360
Shells and shale	1290	Shale and lime	3373
Lime and shale	1475	Lime and shale	3390
Shale and shells	1575	Shale	3430
Lime and shale	1620	Shale, lime and redbed	3442'
Shale and lime	1665	(TD Rotary)	
Lime	1690	Red rock	3447
Shale and lime	1770	Blue Shale	3449
Lime and shale	2015	Red rock	3457
Shale	2105	Conglomerate	3464
Shale and lime	2205	Water sand	3469
		Conglomerate	3474
		Chat	3478

We hereby certify that this is a true and correct log of the well above-mentioned.

I N G L I N G & P A R K E R

D. T. Ingling

Subscribed and sworn to before me this 5th day of March, 1942.

(Signed) Rebecca Wood

Notary Public

My commission expires:
 October 21, 1944.

APR 26 1943

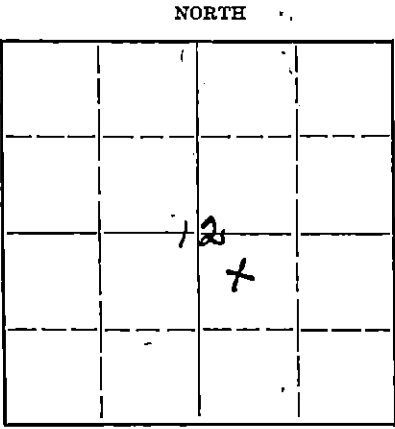
INGLING
 12. 21. R 7W
 21. LINE 15

COMMISSION
 EXPIRES

Give All Information Completely
Make Required Affidavit
Mail or Deliver Report to:
Conservation Division
State Corporation Commission
800 Bittling Building
Wichita, Kansas

OR
FORMATION PLUGGING RECORD.

Strike out upper line
when reporting plug-
ging off formations.



Locate well correctly on above
Section Plat

Rice County, Sec. 12 Twp 21S Rge. 7 (E) 7 (W)

Location as "NE $\frac{1}{4}$ NW $\frac{1}{4}$ SW $\frac{1}{4}$ " or footage from lines.....
Lease Owner Mark D. Holland
Lease Name Brothers Well No. 2
Office Address 624 South Michigan Ave Chicago Ill
Character of Well (completed as Oil, Gas or Dry Hole) Dry gas
Date well completed Jan 19-1942 19 42
Application for plugging filed 4-19-43 19 43
Application for plugging approved 4-19-43 19 43
Plugging commenced 4-19-43 19 43
Plugging completed 4-20-43 19 43
Reason for abandonment of well or producing formation No Prod

If a producing well is abandoned, date of last production..... 19.....
Was permission obtained from the Conservation Division or its agents before plugging was com-
menced? yes

Name of Conservation Agent who supervised plugging of this well Yes Reed Burke
Producing formation Chert Depth to top 3474 Bottom 3478 Total Depth of Well 3478 Feet
Show depth and thickness of all water, oil and gas formations.


OIL, GAS OR WATER RECORDS

CASING RECORD

Formation	Content	From	To	Size	Put In	Pulled Out
<u>Chert</u>	<u>Show oil & water</u>	<u>3474</u>	<u>3478</u>	<u>8 5/8 OD</u>	<u>113</u>	<u>0</u>
				<u>7 1/2 OD</u>	<u>3442</u>	<u>900</u>

Describe in detail the manner in which the well was plugged, indicating where the mud fluid was placed and the method or methods used in introducing it into the hold. If cement or other plugs were used, state the character of same and depth placed, from 160 feet to 150 feet for each plug set.

Cement Plug 5 feet from Top to Top
filled Hole with mixed mud all way to
160 then Put in Seament Bridg 10 feet
filled on full of Rodery mud to 5 feet of
top then Seament Plug to Top



(If additional description is necessary, use BACK of this sheet)


Correspondence regarding this well should be addressed to Mark D. Holland
Address 624 South Michigan Ave Chicago Ill
STATE OF Kansas, COUNTY OF Rice, SS.

(employee or owner) or (owner or operator) of the above-described well,
being first duly sworn on oath, says: That I have knowledge of the facts, statements, and matters herein contained and the log of the above-
described well as filed and that the same are true and correct. So help me God.

(Signature) Mark D. Holland
624 So. Michigan Ave Chicago

SUBSCRIBED AND SWORN to before me this 22nd day of April

My commission expires Jan 19 1946



15-159-05413-0000
~~10 Bag Seam 160~~
 5 11 " ~~160~~

BROTHERS NO. 2 - WELL LOG

Kirk D. Holland, Lease Owner Section 12, T 21S R 7W
 Ingling & Parker, Contractors NW/c SE/4 SE/4
 Total Depth: 3478' County: Rice
 Commenced: December 9, 1941 Elevation: 1645'
 Completed: January 19, 1942
 Casing: 113' 8-5/8" O.D. Production: Oil (in chat)
 3442' 4-1/2" O.D.

(Figures indicate bottom of formation)

Sand and Clay	85	Lime and Shale	2470
Redbed	118	Lime	2690
Redbed and shale	485	Lime and shale	2835
Shale, shells & salt	820	Shale and lime	2915
Shale and salt	1000	Lime and shale	2945
Anhydrite	1025	Shale and lime	3020
Anhydrite and shale	1125	Lime	3315
Anhydrite, shale & shells	1215	Lime and shale	3360
Shells and shale	1290	Shale and lime	3373
Lime and shale	1475	Lime and shale	3390
Shale and shells	1575	Shale	3430
Lime and shale	1620	Shale, lime and redbed	3442'
Shale and lime	1665	(TD Rotary)	
Lime	1690	Red rock	3447
Shale and lime	1770	Blue Shale	3449
Lime and shale	2015	Red rock	3457
Shale	2105	Conglomerate	3464
Shale and lime	2205	Water sand	3469
		Conglomerate	3474
		Chat	3478

We hereby certify that this is a true and correct log of the well above-mentioned.

I N G L I N G & P A R K E R

D. T. Ingling

Subscribed and sworn to before me this 5th day of March, 1942.

(Signed) Rebecca Wood

Notary Public
 COMMISSION

My commission expires:
 October 21, 1944.

