

STATE OF KANSAS
STATE CORPORATION COMMISSION

WELL PLUGGING RECORD

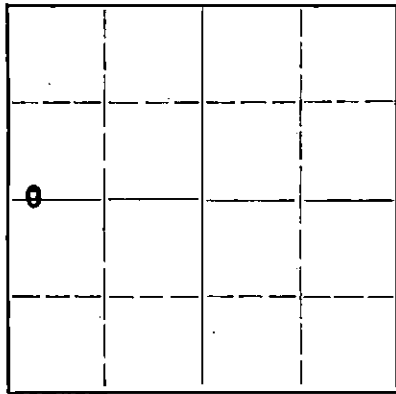
OR

FORMATION PLUGGING RECORD

Strike out upper line
when reporting plug-
ging off formations.

Give All Information Completely
Make Required Affidavit
Mail or Deliver Report to:
Conservation Division
State Corporation Commission
800 Bittling Building
Wichita, Kansas

NORTH



Locate well correctly on above
Section Plat

Rice

County Sec. 12 Twp. 21 SRge. (E) 7 (W)

Location as "NE 1/4 NW 1/4 SW 1/4" or footage from lines CW 1/2 W 1/2 W 1/2

Lease Owner Mid Plains Oil Corporation

Lease Name Nelson Well No. #1

Office Address Union National Bank Bldg., Wichita, Kan.

Character of Well (completed as Oil, Gas or Dry Hole) Oil

Date well completed March 26, 1941 19

Application for plugging filed March 15, 1943 19

Application for plugging approved March 16, 1943 19

Plugging commenced 5-20-43 19

Plugging completed 5-26-43 19

Reason for abandonment of well or producing formation No longer productive

If a producing well is abandoned, date of last production Jan. 6, 1943 19

Was permission obtained from the Conservation Division or its agents before plugging was com-
menced? Yes

Name of Conservation Agent who supervised plugging of this well Durkee, McPherson, Kan.

Producing formation Conglomerate Depth to top 3412 Bottom 3419 Total Depth of Well 3419 Feet

Show depth and thickness of all water, oil and gas formations.



OIL, GAS OR WATER RECORDS

CASING RECORD

Formation	Content	From	To	Size	Put In	Pulled Out
Conglomerate	Oil	3412	3419	7" O.D.	3384'	2478
				10-3/4"	105'	None
				5-1/2"	39'	None

Describe in detail the manner in which the well was plugged, indicating where the mud fluid was placed and the method or methods used in introducing it into the hold. If cement or other plugs were used, state the character of same and depth placed, from _____ feet to _____ feet for each plug set.

Mud from 3419' to 3390'
Cement, 8 sax @ 3390'
Mud to 150'
20 Sax Cement @ 150'
Mud to 8'
Cement 8 sax @ 8'



(If additional description is necessary, use BACK of this sheet)

Correspondence regarding this well should be addressed to Mid Plains Oil Corporation
Address Union National Bank Bldg., Wichita, Kan.

STATE OF Kansas, COUNTY OF Sedgwick, ss.

C. L. Steinberg & Co. (employee of owner) or (owner or operator) of the above-described well,
being first duly sworn on oath, says: That I have knowledge of the facts, statements, and matters herein contained and the log of the above-described well as filed and that the same are true and correct. So help me God.

(Signature) C. L. STEINBERG & CO. [Signature]
809 Petroleum Bldg.,
Wichita, Kan. (Address)

SUBSCRIBED AND SWORN to before me this 26th day of May, 1943

[Signature] Notary Public.

My commission expires Dec. 6th, 1945.

WELL LOG BUREAU - KANSAS GEOLOGICAL SOCIETY.
412 Union National Bank Bldg, Wichita, Kansas.

MID PLAINS OIL CORPORATION.
Nelson No. 1.

SEC. 12 T. 21 R. 7W.
CWL West Half.
1320' FNL. 1320' FSL. 330' FWL
of the SW $\frac{1}{4}$ of NW $\frac{1}{4}$ and NW $\frac{1}{4}$ of SW $\frac{1}{4}$

Total Depth. 3419
Comm. 3-7-41 Comp. 3-25-41
Shot or Treated.
Contractor. Beardmore Drilling Co. Inc.
Issued. 5-24-41

County Rice.



CASING.

103/4" 100'
7" 3392'


Elevation.

Production. Pot. 60 B.
30 B.W.

Figures Indicate Bottom of Formations.

sand	80
red bed and shells	100.
shale shells and red bed	585
shale and shells	1130
shale and lime	1245
shale and shells	1395
shale and lime	1995
shale and shells	2105
shale and lime	2405
broken lime	2475
lime	2685
shale	2785
shale and lime	2880
broken lime	2940
lime	2980
broken lime	3392
conglomerate	3419

Total Depth.



PHOTOGRAPH
FILE 12 21.74
BOOK PAGE 67 OF 32

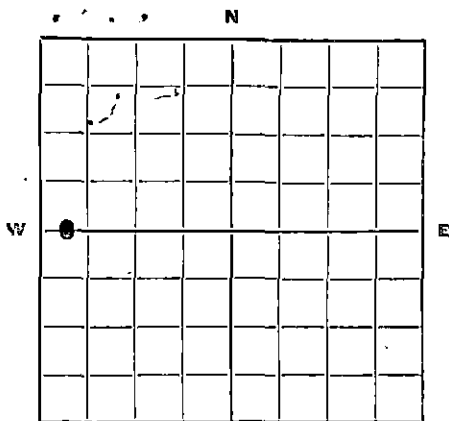
MATERIAL REPORT AND PLUGGING RECORD

Mail To: STATE CORPORATION COMMISSION
Conservation Division
800 Bitting Building
Wichita, Kansas

NOTICE: All questions on this form must be answered.

Company Operating Mid Plains Oil Corporation

Office Address 915 Union National Bank Bldg., Wichita, Kansas.



Locate well correctly.

County Rice Sec. 12 Twp. 21 S Rge. 7W

Farm Name Emma Nelson Well No. 1 Field Wherry

Well Location CW $\frac{1}{2}$ W $\frac{1}{2}$ W $\frac{1}{2}$

Name of Producing Sand Conglomerate Total Depth 3419

Commenced Plugging May 20, 1943 Finished May 26, 1943


DAILY AVERAGE PRODUCTION:

Initial Production: Oil 250 Bbls. Gas None Water None

Production when Plugged: Oil 1 Bbl. Gas None Water 2 Bbls.

Estimated Total Remaining Reserves Attributable to Well at Time Abandoned None

INFORMATION ON MATERIALS RECLAIMED FROM WELL CASING, TUBING AND ROD DATA



Description	Size	Recovered		Junk		Reusable		Disposition Made Or To Be Made Of Usable Material
		Ft.	Tons	Ft.	Tons	Ft.	Tons	
2-1/2" E.U.E.	2-1/2"	3402	11	None		3402	11	To be used in other wells
22# E.W.Casing	7"	2478	27 $\frac{1}{4}$	None		2478	27 $\frac{1}{4}$	" " " " " "
3/4" Sucker Rods	3/4"	3350	2 $\frac{1}{2}$	None		3350	2 $\frac{1}{2}$	" " " " " "

SURFACE EQUIPMENT

Quantity	Description	*Condition	Est. Tons	Disposition Made Or To Be Made Of Reclaimed Material
1	80' Pumping Derrick	Good	6 $\frac{1}{8}$	To be used on other wells

PLUGGING

FILE 12-212-7W

BOOK PAGE 67 NE-32

* Usable, Usable with minor repairs, or junk.

Mid Plains Oil Corporation

Date: June 11, 1943

Signed: By: [Signature]
(For Operating Co.—Title)



It is very important that all questions on this form be answered, as this Department has been asked by the Petroleum Administration for War to supply data on well abandonments undertaken during the war.

This information is very essential in aiding the war effort; therefore, this Department is requiring this report to be mailed within 5 days after the abandonment of your well.

19-6756