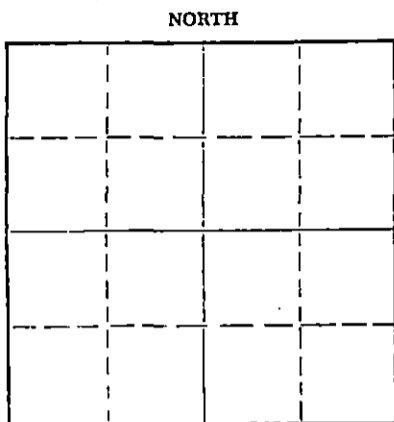


STATE OF KANSAS
STATE CORPORATION COMMISSION

Form CP-4

Give Information Completely
Mail or Deliver Report to:
Conservation Division
State Corporation Commission
212 No. Market
Wichita, Kansas 67202

WELL PLUGGING RECORD



Locate well correctly on above
Section Plot

Rice County, Sec. 12 Twp. 21s Rge. 7w (E) (W)
Location as "NE/CNWxSWx" or footage from lines... CEN/2 SE/4 SW/4
Lease Owner Simon Lebow Corp.
Lease Name Pallister Well No. 1
Office Address 1521 Thompson Bldg., Tulsa, Okla.
Character of Well (completed as Oil, Gas or Dry Hole) Oil
Date well completed _____ 19____
Application for plugging filed Feb 19 1971
Application for plugging approved Feb 20 1971
Plugging commenced Mar. 22 1971
Plugging completed Mar. 29 1971
Reason for abandonment of well or producing formation _____

If a producing well is abandoned, date of last production _____ 19____
Was permission obtained from the Conservation Division or its agents before plugging was commenced? Yes

Name of Conservation Agent who supervised plugging of this well Gilbert Toman
Producing formation _____ Depth to top _____ Bottom _____ Total Depth of Well _____ Feet
Show depth and thickness of all water, oil and gas formations.

OIL, GAS OR WATER RECORDS

CASING RECORD

FORMATION	CONTENT	FROM	TO	SIZE	PUT IN	PULLED OUT

Describe in detail the manner in which the well was plugged, indicating where the mud fluid was placed and the method or methods used in introducing it into the hole. If cement or other plugs were used, state the character of same and depth placed, from _____ feet to _____ feet for each plug set.

Filled back with sand and gravel to 3400' and dumped 5 sacks of cement. Shot pipe off at 2815.70'. Pulled pipe and welded head on surface pipe and squeezed 125 sacks of cement with Halliburton.

RECEIVED
STATE CORPORATION COMMISSION
APR 8 1971
CONSERVATION DIVISION
Wichita, Kansas

(If additional description is necessary, use BACK of this sheet)


Name of Plugging Contractor Bert Self
Address Hutchinson, Kans.

STATE OF Kans.; COUNTY OF Reno, ss.
Employee (employee of owner) or (owner or operator) of the above-described

well, being first duly sworn on oath, says: That I have knowledge of the facts, statements, and matters herein contained and the log of the above-described well as filed and that the same are true and correct. So help me, God.

(Signature) Bert Self
R. R. #4, Hutchinson, Kans. 67501
(Address)

Subscribed and sworn to before me this 30th day of March, 1971




Dorothy Seefelt
Notary Public.

My commission expires October 18, 1973

KIRK D. HOLLAND
Pallister No. 1SEC. 12 T. 21 R. 7 W
CN $\frac{1}{2}$ SE SWTotal Depth. 3430
Comm. 7-3-41 Comp. 8-3-41
Shot or Treated.
Contractor. Ingling and Parker
Issued. 3-14-42

County Rice.



CASING.

85/8" 72' OD
5 $\frac{1}{2}$ " 3415' OD

Elevation.

Production. Pot. 240 B.
25 BW

Figures Indicate Bottom of Formations.

sand and clay	70
shells	74
shale and shells	738
shale and salt	1020
shale and shells	1245
shale and lime	1490
shale and shells and sdy lime	1595
shale and lime	1785
shale	1925
shale and shells	2080
shale	2435
lime and shale	2535
lime	2600
lime and shale	2657
broken lime	2725
broken shalo	2805
lime	3300
shale and lime	3415
conglomerate	3430
Total Depth.	

Rotary Total Depth.

Top Conglomerate 3416

RECEIVED
STATE CORPORATION COMMISSION
MAR 8 1971
CONSERVATION DIVISION
Wichita, Kansas