

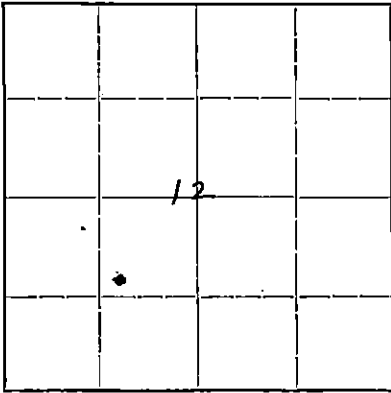
STATE OF KANSAS
STATE CORPORATION COMMISSION

Give All Information Completely
Make Required Affidavit
Mail or Deliver Report to:
Conservation Division
State Corporation Commission
800 Bittling Building
Wichita, Kansas

WELL PLUGGING RECORD
OR
FORMATION PLUGGING RECORD

Strike out upper line
when reporting plug-
ging off formations.

NORTH



Locate well correctly on above
Section Plat

Rice County Sec. 12 Twp. 21 Rge. (E) 7 (W)

Location as "NE 1/4 NW 1/4 SW 1/4" or footage from lines S 1/2 NW 1/4 SW 1/4

Lease Owner Mid Plains Oil Corporation

Lease Name E. Nelson Well No. 3

Office Address 915 Union Nat'l Bank Bldg., Wichita, Kansas.

Character of Well (completed as Oil, Gas or Dry Hole) Oil

Date well completed 11-21-41 19.

Application for plugging filed 9-14-43 19.

Application for plugging approved 9-24-34 19.

Plugging commenced October 1943. Exact date not available 19.

Plugging completed " " " " " " 19.

Reason for abandonment of well or producing formation Non longer productive

If a producing well is abandoned, date of last production 5-24-43 19.

Was permission obtained from the Conservation Division or its agents before plugging was commenced? Yes

Name of Conservation Agent who supervised plugging of this well Ruel Durkee, McPherson, Kansas

Producing formation Conglomerate Depth to top 3399 Bottom 3416 Total Depth of Well 3418 Feet

Show depth and thickness of all water, oil and gas formations.


OIL, GAS OR WATER RECORDS

CASING RECORD

Formation	Content	From	To	Size	Put In	Pulled Out
Conglomerate	Oil	3399	3416	10-3/4"	125	None
				7" O.D.	3397	2644

Describe in detail the manner in which the well was plugged, indicating where the mud fluid was placed and the method or methods used in introducing it into the hole. If cement or other plugs were used, state the character of same and depth placed, from feet to feet for each plug set.

Dumped 6 sacks of cement at 3344' and shot pipe off at 2644' and hole was kept full of mud until pipe was removed. Dumped 20 sacks of cement at 150'. Surface pipe was filled with mud and 5 sacks of cement put i base of cellar.



(If additional description is necessary, use BACK of this sheet)

Correspondence regarding this well should be addressed to Mid Plains Oil Corporation

Address 915 Union National Bank Bldg., Wichita, Kansas

STATE OF Kansas, COUNTY OF Sedgwick, ss.

Mid Plains Oil Corp. (employee of owner) or (owner or operator) of the above-described well, being first duly sworn on oath, says: That I have knowledge of the facts, statements, and matters herein contained and the log of the above-described well as filed and that the same are true and correct. So help me God.

(Signature) By John W. [Signature]


Wichita, Kansas. (Address)

SUBSCRIBED AND SWORN to before me this 18th day of November

My commission expires

Jan. 13 - 1945

Seratha Star Carpenter Notary Public




MID PLAINS OIL CORPORATION.
Nelson No. 3

SEC. 12 T. 21 R. 7 W
CSL NW SW
343 fr S.L. 660' fr WL NW $\frac{1}{4}$ SW $\frac{1}{4}$

Total Depth, 3409 equals 3404 G.L. (3418GL)
Comm. 11-3-41 Comp. 11-23-41
Shot or Treated.
Contractor. Beardmore Drlg. Co. Inc.
Issued. 1-10-41

County Rice.



WASING.

103/4" 125'
7" 3402'

Elevation.

Production. Pot. 25 B.
45 B.W.

Figures Indicate Bottom of Formations.

surface	130
red bed and shale	520
shale and shells	1010
anhydrite	1100
limo	1200
shale and shells	1390
shale and limo	1490
limo	1525
shale and shells	1840
shale and lime shells	1925
shale and limo	2040
shale	2170
shale and shells	2290
shale and limo	2408
broken lime	2458
limo	2515
lime and shale	2579
limo	2675
shale and shell	2730
shale	2795
limo	2910
broken lime	3080
limo	3374
shale and red rock	3381
chert	3382
variegated shale	3395
red rock	3401
conglomerate	3409 equals 3404 ground level
conglomerate	3418 Ground Level.
Total Depth	

Rotary Table 5' above Ground Level.

JUL 1941

PLUGGING
FILE SEC 12 T 21 R 7W
BOOK PAGE 21 LINE 12

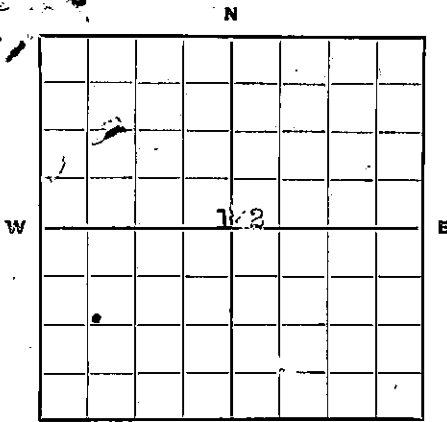
MATERIAL REPORT AND PLUGGING RECORD

Mail To: STATE CORPORATION COMMISSION
Conservation Division
800 Bitting Building
Wichita, Kansas

NOTICE: All questions on this form must be answered.

Company Operating Mid Plains Oil Corporation

Office Address 915 Union National Bank Bldg., Wichita, Kansas.



Locate well correctly.

County Rice Sec. 12 Twp. 21 Rge. 7

Farm Name E. Nelson Well No. 3 Field Wherry

Well Location S₂ NW₄ SW₄

Name of Producing Sand Conglomerate Total Depth 3418

Commenced Plugging Exact date unknown October 1943 Finished October 1943

DAILY AVERAGE PRODUCTION:

Initial Production: Oil 25 Bbls per 24 hours Gas None Water 50 Bbls per 24 hours

Production when Plugged: Oil 1 Bbl per day Gas None Water 100 Bbls per day

Estimated Total Remaining Reserves Attributable to Well at Time Abandoned None

INFORMATION ON MATERIALS RECLAIMED FROM WELL

CASING, TUBING AND ROD DATA

Description	Size	Recovered		Junk		Reusable		Disposition Made Or To Be Made Of Usable Material
		Ft.	Tons	Ft.	Tons	Ft.	Tons	
Seamless Casing	7" O.D.	2644'	29	None	None	2644'	29	To be used in other wells
Seamless Tubing	2"	3402'	8	None	None	3402'	8	" " " " " "
Steel Sucker Rods		3325'	2 1/2	None	None	3325'	2 1/2	" " " " " "

SURFACE EQUIPMENT

Quantity	Description	*Condition	Est. Tons	Disposition Made Or To Be Made Of Reclaimed Material
1	Rod Line Jack	Good	1/2	To be used on another well

* Usable, Usable with minor repairs, or junk.

Date: November 18, 1943

Signed: *J. Schulz*
(For Operating Title)
STATE CORPORATION COMMISSION
WICHITA, KANSAS
DEC 9 - 1943
34-8756 8-48-5M43

Form—FP-1

PLUGGING
 FILE SEC-12-21-74
 PAGE 91 LINE 19

(See note on reverse side)

It is very important that all questions on this form be answered, as this Department has been asked by the Petroleum Administration for War to supply data on well abandonments undertaken during the war.

This information is very essential in aiding the war effort; therefore, this Department is requiring this report to be mailed within 5 days after the abandonment of your well.

19-6756