

STATE OF KANSAS  
STATE CORPORATION COMMISSION

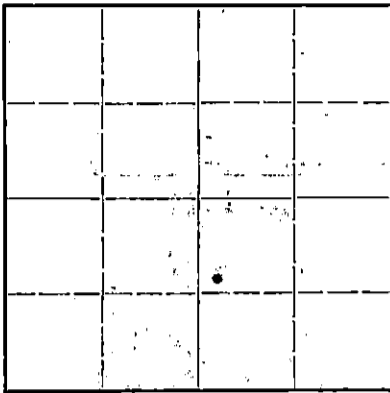
WELL PLUGGING RECORD

Give All Information Completely  
Make Required Affidavit  
Mail or Deliver Report to:  
Conservation Division  
State Corporation Commission  
800 Bittling Building  
Wichita, Kansas

OR  
FORMATION PLUGGING RECORD

Strike out upper line  
when reporting plugging  
of formations.

NORTH



Locate well correctly on above  
Section Flat

Rice County. Sec. 12 Twp. 21 Rge. (E) 7 (W)  
Location as "NE 1/4 NW 1/4 SW 1/4" or footage from lines SW NW SE  
Lease Owner Davis-Child Motor Company  
Lease Name Pallister Well No. 2  
Office Address Fitchinson, Kansas  
Character of Well (completed as Oil, Gas or Dry Hole) dry hole  
Date well completed January 11th, 19 47  
Application for plugging filed January 13th, 19 47  
Application for plugging approved January 13th, 19 47  
Plugging commenced January 13th, 19 47  
Plugging completed January 18th, 19 47  
Reason for abandonment of well or producing formation dry hole

If a producing well is abandoned, date of last production 19  
Was permission obtained from the Conservation Division or its agents before plugging was commenced? YES

Name of Conservation Agent who supervised plugging of this well Ruel Durkee, McPherson, Kansas  
Producing formation Depth to top Bottom Total Depth of Well 3445 Feet

Show depth and thickness of all water, oil and gas formations.  
OIL, GAS OR WATER RECORDS

CASING RECORD

Formation	Content	From	To	Size	Put In	Pulled Out
				7"	3432'	1300'
				10"	96'	none

Describe in detail the manner in which the well was plugged, indicating where the mud fluid was placed and the method or methods used in introducing it into the hole. If cement or other plugs were used, state the character of same and depth placed, from feet to feet for each plug set.

Cemented six sacks of cement at bottom 3445', filled with heavy mud to 150 feet, set bridge and cemented twenty sacks of cement, filled with heavy mud to top and cemented six sacks of cement.

(If additional description is necessary, use BACK of this sheet)

Correspondence regarding this well should be addressed to Sterling Drilling Company  
Address Sterling, Kansas

STATE OF Kansas, COUNTY OF Rice, ss.  
Rollin Mead (employee of owner) or (owner or operator) of the above-described well,  
being first duly sworn on oath, says: That I have knowledge of the facts, statements, and matters herein contained and the log of the above-described well as filed and that the same are true and correct. So help me God.

(Signature)

Rollin Mead

Sterling, Kansas  
(Address)

SUBSCRIBED AND SWORN TO before me this 21st day of January

F. A. Mueller Notary Public  
JAN 25 1947

My commission expires Sept. 17th, 1949.

STATE OF KANSAS  
STATE CORPORATION COMMISSION

WELL PLUGGING RECORD

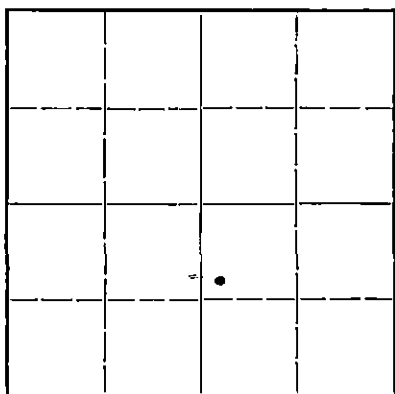
OR  
FORMATION PLUGGING RECORD

Strike out upper line  
when reporting plug-  
ging off formations.

Give All Information Completely  
Make Required Affidavit  
Mail or Deliver Report to:  
Conservation Division  
State Corporation Commission  
800 Biting Building  
Wichita, Kansas

Rice County. Sec. 12 Twp. 21 Rge. (E) 7 (W)  
Location as "NE $\frac{1}{4}$ NW $\frac{1}{4}$ SW $\frac{1}{4}$ " or footage from lines. SW NW SE  
Lease Owner. Davis-Child Motor Company  
Lease Name. Pallister Well No. 2  
Office Address. Hutchinson, Kansas  
Character of Well (completed as Oil, Gas or Dry Hole) dry hole  
Date well completed. January 11th 19. 47  
Application for plugging filed. January 13th 19. 47  
Application for plugging approved. January 13th, 19. 47  
Plugging commenced. January 13th, 19. 47  
Plugging completed. January 18th, 19. 47  
Reason for abandonment of well or producing formation. dry hole  
If a producing well is abandoned, date of last production. 19. \_\_\_\_\_  
Was permission obtained from the Conservation Division or its agents before plugging was com-  
menced? yes

NORTH



Locate well correctly on above  
Section Plat

Name of Conservation Agent who supervised plugging of this well. Ruel Durkee, McPherson, Kansas  
Producing formation. \_\_\_\_\_ Depth to top. \_\_\_\_\_ Bottom. \_\_\_\_\_ Total Depth of Well. 3445 Feet  
Show depth and thickness of all water, oil and gas formations.


OIL, GAS OR WATER RECORDS

CASING RECORD

Formation	Content	From	To	Size	Put In	Pulled Out
				7"	3432'	1300'
				10"	96'	none

Describe in detail the manner in which the well was plugged, indicating where the mud fluid was placed and the method or methods used in introducing it into the hole. If cement or other plugs were used, state the character of same and depth placed, from \_\_\_\_\_ feet to \_\_\_\_\_ feet for each plug set.

Cemented six sacks of cement at bottom 3445', filled with heavy mud to 150 feet, set bridge and cemented twenty sacks of cement, filled with heavy mud to top and cemented six sacks of cement.



(If additional description is necessary, use BACK of this sheet)

Correspondence regarding this well should be addressed to. Sterling Drilling Company  
Address. Sterling, Kansas

STATE OF Kansas, COUNTY OF Rice, ss.  
Rollin Mead (employee of owner) or (owner or operator) of the above-described well,


being first duly sworn on oath, says: That I have knowledge of the facts, statements, and matters herein contained and the log of the above-described well as filed and that the same are true and correct. So help me God.

(Signature) Rollin Mead

Sterling, Kansas  
(Address)

SUBSCRIBED AND SWORN to before me this 21st day of January

My commission expires Sept. 17th, 1949.



Notary Public.

STERLING DRILLING COMPANY  
STERLING, KANSAS

WELL LOG - - - - - PALLISTER #2

Location -- CW $\frac{1}{2}$  NW SE of Section 12, T. 21 S., R. 7 W., Rice Co., Ks.

Owner - Davis-Child Motor Company, Hutchinson, Kansas

Contractor - Sterling Drilling Company, Sterling, Kansas

Elevation: 1646' (Derrick Floor)

Commenced -- December 8th, 1946  
Completed -- January 11th, 1947

CASING RECORD

10" 96' Cemented with 100 Sacks  
7" 5432' Cemented with 60 "

TD Rotary 3432  
TD Cable tools 3445

LOG

0- 95 Surface soil  
95- 645 Shale & Shells  
645- 900 Salt & Shale  
980-1120 Shale & Lime  
1120-1495 Lino  
1495-1895 Shale & Lime  
1895-1960 Shale  
1960-2070 Shale & Lime  
2070-2175 Shale & Shells  
2175-2305 Shale & Lime  
2305-2730 Lime  
2730-2765 Shale & Shells  
2765-2914 Shale  
2914-3290 Lime  
3290-3430 Shale & Lime  
3430-3432 Shale

PRODUCTION

None-----Dry

TD Rotary 3432'

Cable tools--  
3423-3428  
3428-3435 Red Rock & Conglomerate  
3435-3442 Red Rock  
3442-3445 Lime & Conglomerate

Set 5 $\frac{1}{2}$ " Liner 52'9" long at 3440. Got show of oil and water at 3445 about four bailers per hour.

Plugged and pulled pipe.

Pulled 1300' casing.

FILED 12 21 7W  
BOOK 94 8

STATE OF KANSAS  
JAN 23 1947  
COMMISSIONER OF GEOL. & MINES

STERLING DRILLING COMPANY  
STERLING, KANSAS

WELL LOG - - - - - PALLISTER #2

Location -- CW<sup>1</sup>/<sub>2</sub> NW SE of Section 12, T. 21 S., R. 7 W., Rice Co., Ks.

Owner - Davis-Child Motor Company, Hutchinson, Kansas  
Contractor - Sterling Drilling Company, Sterling, Kansas

Elevation: 1646' (Derrick Floor)

Commenced -- December 8th, 1946  
Completed -- January 11th, 1947

CASING RECORD

10" 96' Cemented with 100 Sacks  
7" 3432' Cemented with 60 "

TD Rotary 3432  
TD Cable tools 3445

LOG

0- 95 Surface soil  
95- 645 Shale & Shells  
645- 980 Salt & Shale  
980-1120 Shale & Lino  
1120-1495 Lime  
1495-1895 Shale & Lime  
1895-1960 Shale  
1960-2070 Shale & Lime  
2070-2175 Shale & Shells  
2175-2305 Shale & Lime  
2305-2730 Lime  
2730-2765 Shale & Shells  
2765-2914 Shale  
2914-3290 Lino  
3290-3430 Shale & Lime  
3430-3432 Shale

PRODUCTION

None-----Dry

TD Rotary 3432'

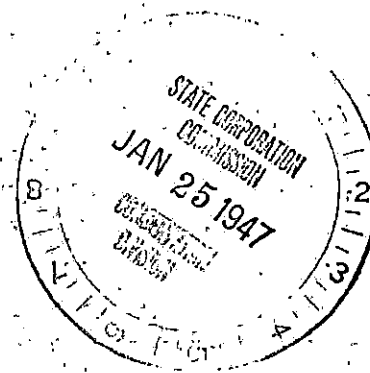
Cable tools--  
3423-3428  
3428-3435 Red Rock & Conglomerate  
3435-3442 Red Rock  
3442-3445 Lime & Conglomerate

Set 5<sup>1</sup>/<sub>2</sub>" Liner 52'9" long at 3440. Got show of oil and water at 3445 about four bailers per hour.

Plugged and pulled pipe.

Pulled 1300' casing.

12 21 7W  
94 8



for Economical Transportation



15.159.03431.0000

DAVIS-CHILD MOTOR COMPANY, INC.

CHEVROLET . OLDSMOBILE

Sales and Service

Hutchinson, Kansas

January 23, 1947

State Corporation Commission  
800 Bitting Building  
Wichita, Kansas

Gentlemen:

We wish to report completion of well as non-productive on  
our Fallister lease, SW NW SE 12-21-7, Rice County, Kansas.

Enclosed herewith is well plugging record and well log.

Yours very truly,

J. A. DAVIS & J. H. CHILD, AGENT

BY:

JHC:LAF  
Enc. 2

12 24 7W  
94 8

