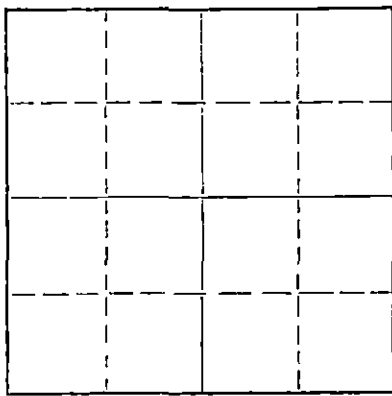


Give All Information Completely  
Make Required Affidavit  
Mail or Deliver Report to:  
Conservation Division  
State Corporation Commission  
212 No. Market  
Wichita, Kansas

WELL PLUGGING RECORD



Locate well correctly on above Section Flat

Kingman County, Sec. 18 Twp. 30S Rge. 10W (E) (W)  
Location as "NE/CNW/SW" or footage from lines SW SW NE  
Lease Owner Pyramid Corporation, Inc.  
Lease Name Rolf C Well No. 1  
Office Address 3000 West Kellogg, Wichita, Kansas  
Character of Well (completed as Oil, Gas or Dry Hole) Dry Hole.  
Date well completed 7-28-68 19  
Application for plugging filed 7-31-68 19  
Application for plugging approved 7-28-68 19  
Plugging commenced 7-28-68 19  
Plugging completed 7-28-68 19  
Reason for abandonment of well or producing formation Dry Hole.

If a producing well is abandoned, date of last production 19  
Was permission obtained from the Conservation Division or its agents before plugging was commenced? Yes, verbally

Name of Conservation Agent who supervised plugging of this well  
Producing formation Depth to top Bottom Total Depth of Well 3700 Feet  
Show depth and thickness of all water, oil and gas formations.

OIL, GAS OR WATER RECORDS

CASING RECORD

FORMATION	CONTENT	FROM	TO	SIZE	PUT IN	PULLED OUT
				10-3/4"	310'	None

Describe in detail the manner in which the well was plugged, indicating where the mud fluid was placed and the method or methods used in introducing it into the hole. If cement or other plugs were used, state the character of same and depth placed, from feet to feet for each plug set.


Plug set at 300' W/35 sacks cement.  
Plug set at 40' W/15 sacks cement.  
2 sacks cement in rathole.

RECEIVED  
STATE CORPORATION COMMISSION  
AUG 1 1968  
CONSERVATION DIVISION  
Wichita, Kansas

(If additional description is necessary, use BACK of this sheet)  
Name of Plugging Contractor Bowers Drilling Company, Inc.  
Address 1434 Wichita Plaza, Wichita, Kansas 67202

STATE OF KANSAS, COUNTY OF SEDGWICK, ss.  
Emil E. Bowers (contractor) or (owner or operator) of the above-described well, being first duly sworn on oath, says: That I have knowledge of the facts, statements, and matters herein contained and the log of the above described well as filed and that the same are true and correct. So help me God.

(Signature) Emil E. Bowers  
1434 Wichita Plaza, Wichita, Kansas  
(Address)



Subscribed and sworn to before me this 31st day of July, 1968

Elaine Reichenberger, Notary Public.

November 16, 1971

WELL LOG

COMPANY: PYRAMID CORPORATION, INC.  
 CONTRACTOR: BOWERS DRILLING COMPANY, INC.  
 FARM: Rolf C#1  
 LOCATION: SW SW NE Section 18-30S-10W  
 Kingman County, Kansas  
 COMMENCED: 7-22-68  
 COMPLETED: 7-28-68  
 ELEVATION: 1291 Kelly Bushing

0 - 1479	Redbed & Shells	Set 10-3/4" casing at 310' W/300 sacks
1479 - 3700	Lime & Shale	
3700 -	T.D.	D & A

SAMPLE TOPS:

Indian Cave Sand	2693
Wabaunsee	2732
Tarkio	2918
Howard	3109
Topeka	3178
Elgin Sand	3527
Heebner Shale	3636
Sniderville Sand	3650
Toronto	3684
Rotary TD	3700


RECEIVED  
 STATE CORPORATION COMMISSION  
 AUG 1 1968  
 CONSERVATION DIVISION  
 Wichita, Kansas

STATE OF KANSAS )  
 ) SS  
 COUNTY OF SEDGWICK )

I, Emil E. Bowers, do hereby certify that the above and foregoing is a true and correct copy of the log of the Rolf C#1 located SW SW NE Section 18-30S-10W Kingman County, Kansas, as reflected by the files of Bowers Drilling Company, Inc..

*Emil E. Bowers*

Subscribed and sworn to before me, a Notary Public, in and for the State of Kansas, this 31st day of July, 1968.



*Elaine Reichenberger*  
 Elaine Reichenberger, Notary Public

My Commission expires November 16, 1971.