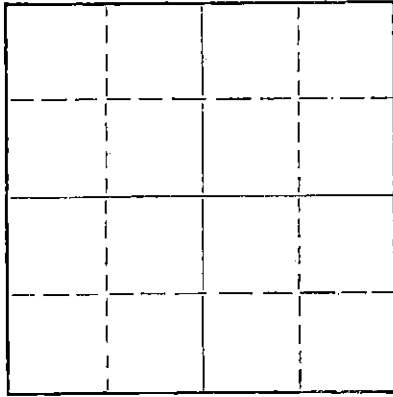


Give All Information Completely  
Make Required Affidavit  
Mail or Deliver Report to:  
Conservation Division  
State Corporation Commission  
211 No. Broadway  
Wichita, Kansas

WELL PLUGGING RECORD

NORTH



Locate well correctly on above  
Section Plat

TREGO County. Sec 14 Twp. 13 S Rge. 23 W (E) (W)  
Location as "NE/CNWKSWK" or footage from lines NW NW SE  
Lease Owner HELMICH & PAYNE  
Lease Name WOOD Well No. 1  
Office Address First Nat'l Bldg., Tulsa, Okla.  
Character of Well (completed as Oil, Gas or Dry Hole) Dry  
Date well completed 7/22/61 19  
Application for plugging filed 7/22/61 19  
Application for plugging approved 7/22/61 19  
Plugging commenced 7/22/61 19  
Plugging completed 7/22/61 19  
Reason for abandonment of well or producing formation Dry

If a producing well is abandoned, date of last production \_\_\_\_\_ 19  
Was permission obtained from the Conservation Division or its agents before plugging was commenced? \_\_\_\_\_

Name of Conservation Agent who supervised plugging of this well Gilbert P. Leiker, Victoria, Kansas.  
Producing formation \_\_\_\_\_ Depth to top \_\_\_\_\_ Bottom \_\_\_\_\_ Total Depth of Well 3852 Feet  
Show depth and thickness of all water, oil and gas formations.

OIL, GAS OR WATER RECORDS

CASING RECORD

FORMATION	CONTENT	FROM	TO	SIZE	PUT IN	PULLED OUT
				<u>8 / 5/8</u>	<u>230</u>	<u>none</u>

Describe in detail the manner in which the well was plugged, indicating where the mud fluid was placed and the method or methods used in introducing it into the hole. If cement or other plugs were used, state the character of same and depth placed, from \_\_\_\_\_ feet to \_\_\_\_\_ feet for each plug set.

PLUGGING RECORD

Filled hole with heavy mud from 3852' up to 230'. Set bridge plug using 1/3 sack hulls, Halliburton Plug, 20 sacks cement through dripp pipe. Mud up to 40', 1/2 sack hulls, Halliburton Plug, 10 sacks cement to cellar 0. Job completed 2:30 am 7/22/61

RECEIVED  
STATE CORPORATION COMMISSION

JUL 26 1961

CONSERVATION DIVISION  
Wichita, Kansas

(If additional description is necessary, use BACK of this sheet)

Name of Plugging Contractor Sierra Petroleum Co., Inc.  
Address 208 Petroleum Bldg., Wichita, Kansas

STATE OF SEDGWICK, COUNTY OF KANSAS, ss.

(employee of owner) or (owner or operator) of the above-described well, being first duly sworn on oath, says: That I have knowledge of the facts, statements, and matters herein contained and the log of the above-described well as filed and that the same are true and correct. So help me God.

(Signature) [Handwritten Signature]

(Address)

SUBSCRIBED AND SWORN to before me this 24 day of July, 19 61

My commission expires July 28, 1962

[Handwritten Signature]  
Notary Public.



SIERRA PETROLEUM CO., INC.

WELL LOG

HILMICH & PAYNE \*-OPERATOR

SIERRA PETROLEUM CO., INC. \*CONTR.

WOOD #1

NW NW SE Sec 14-11S-23W  
Trego County, Kansas

Commenced: 7/11/61

Completed: 7/22/61

TOTAL DEPTH ; 3852

Elev: 2237 KB

8 5/8 O 230 w/150 BX Pozmix  
Shoe Jt. 32.36

FORMATION	DEPTH
Surface Clay & Shale	40
Shale	710
Sand rock	1440
Red Bed & Shale	1750
Anhydrite	1790
Shale & Shells	2125
Shale & Lime	3224
Lime	3252
Lime & shale	3360
Lime	3428
Lime & shale	3494
Lime	3852


Tops:

Heeborn 3471  
Toronto 3493  
Lans.K.C. 3512


STATE CORPORATION COMMISSION  
JUL 26 1961  
CONSERVATION DIVISION  
Wichita, Kansas

STATE OF KANSAS )  
                          ) sst.  
COUNTY OF SIDGWICK )

I hereby certify that the above information is true and correct to the best of my knowledge.



Subscribed and sworn to before me this 24th day of July, 1961.

  
Notary Public

My commission expires: July 28, 1962