

STATE OF KANSAS
STATE CORPORATION COMMISSION

Give All Information Completely
Make Required Affidavit
Mail or Deliver Report to:
Conservation Division
State Corporation Commission
800 Bittling Building
Wichita, Kansas

WELL PLUGGING RECORD
OR
FORMATION PLUGGING RECORD

Strike out upper line
when reporting plug-
ging off formations.

NORTH

Section Plat grid with 4 columns and 4 rows.

Locate well correctly on above
Section Plat

Rice County, Sec. 9 Twp. 21 Rge. (E) 7 (W) SESWSW

Location as "NE 1/4 NW 1/4 SW 1/4" or footage from lines
Lease Owner The Aylward Production Company
Lease Name Theede Well No. 5
Office Address 813 First Natl. Bank Bldg., Wichita, Kansas.
Character of Well (completed as Oil, Gas or Dry Hole) Oil
Date well completed May 28, 1937 19.
Application for plugging filed 19.
Application for plugging approved 19.
Plugging commenced February 4 19 42
Plugging completed February 6 19 42
Reason for abandonment of well or producing formation Oil exhausted.
If a producing well is abandoned, date of last production 19.

Name of Conservation Agent who supervised plugging of this well Ruel Durkee
Producing formation Depth to top Bottom Total Depth of Well 3374 Feet
Show depth and thickness of all water, oil and gas formations.

OIL, GAS OR WATER RECORDS


CASING RECORD

Table with 7 columns: Formation, Content, From, To, Size, Put In, Pulled Out.

Describe in detail the manner in which the well was plugged, indicating where the mud fluid was placed and the method or methods used in introducing it into the hole. If cement or other plugs were used, state the character of same and depth placed, from feet to feet for each plug set.

Total depth 3374', 8-5/8" casing set at 3357', 16" surface casing at 106', 7" liner (30'9") set at 3366' (left in hole)
Mud to 3357'
Run 8 sacks cement from 3357' to 3327'
Mud to 150'
Bridge solid with rock at 150'
Run 20 sacks cement from 150' to 130'
Filled with mud from 130' to 14'
Cap with 6 sacks to cellar base
Cement placed with dump bailer and sand line
Mud used uncovered and elevated from old drilling pit
Recovered 2302' of 8-5/8" casing
16" surface casing left in hole

PLUGGING
FILE NO 9-2127W
BOOK PAGE 14 LINE 23



(If additional description is necessary, use BACK of this sheet)

Correspondence regarding this well should be addressed to The Aylward Production Company,
Address 813 First National Bank Bldg., Wichita, Kansas.

2-17-1942

STATE OF Kansas, COUNTY OF Sedgwick, ss.
General Oil Tool Co. (I.M. Irwin) (employee of owner) or (owner or operator) of the above-described well,
being first duly sworn on oath, says: That I have knowledge of the facts, statements, and matters herein contained and the log of the above-described well as filed and that the same are true and correct. So help me God.

(Signature) General Oil Tool Company By I.M. Irwin

309 Beacon Building, Wichita, Kansas.
(Address)

SUBSCRIBED AND SWORN to before me this 16th day of February 1942

Alfred J. [Signature]
Notary Public.

My commission expires January 19, 1943.



L. E. DOUGLAS
Theede No. 5

SEC. 9 T. 21 R. 7N
SE SW SW Rice County

Total Depth - 3374
Comm. 5-11-37 Comp. 5-28-37
Shot or Treated
Contractor
Issued 7-10-37

CASING:
16" 106'
8 5/8" 3357'


Elevation:

Production - Pot. 2140B.

Figures indicate bottom of formation

sand	70
red rock	106
shale and shells	613
silt and shells	1018
lime and shale	1170
lime and shells	1637
shale and shells	1737
lime shells, shale	1826
shale	2073
lime, shells, shale	2166
shale and lime	2337
lime and shells	2395
lime	2829
lime and shale	2910 Top K.C.
lime	3197
brkn lime and shale	3255
lime and shale	3357
conglomerate	3374
Total Depth	

PLUGGING
FILE NO. 9 T. 21 R. 7N
BOOK PAGE 14 LINE 23



THE AYLWARD PRODUCTION COMPANY
813 FIRST NATIONAL BANK BUILDING
WICHITA, KANSAS

February 16, 1942

State Corporation Commission,
800 Bitting Building,
Wichita, Kansas.

Att:-Miss Helen Anderson

Dear Sirs:-

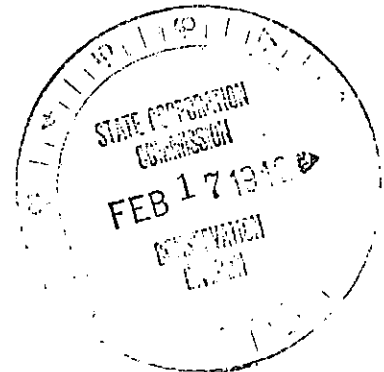
Enclosed herewith please find "Well Plugging Record" covering the Theede Well No. 5, located in the Southeast Quarter of the Southwest Quarter of the Southwest Quarter (SE $\frac{1}{4}$ SW $\frac{1}{4}$ SW $\frac{1}{4}$) of Section 9-21-7W, Rice County, Kansas, properly executed, together with log.

Yours very truly,

THE AYLWARD PRODUCTION COMPANY,

By: *[Signature]*

PLUGGING
FILE 9-21-7W
BOOK PAGE-14 LINE-23



Al Skalsky/jf
enc.