

STATE OF KANSAS  
STATE CORPORATION COMMISSION

WELL PLUGGING RECORD

OR

FORMATION PLUGGING RECORD

Strike out upper line  
when reporting plug-  
ging off formations.

Give All Information Completely  
Make Required Affidavit  
Mail or Deliver Report to:  
Conservation Division  
State Corporation Commission  
800 Bittling Building  
Wichita, Kansas

Rice County. Sec. 9 Twp. 21 Rge. (E) 7 (W)

Location as "NE $\frac{1}{4}$ NW $\frac{1}{4}$ SW $\frac{1}{4}$ " or footage from lines. SW NE NW

Lease Owner. Mid Plains Oil Corporation

Lease Name. Gossman Well No. 4

Office Address. 915 Union National Bank Building, Wichita, Kansas

Character of Well (completed as Oil, Gas or Dry Hole)

Date, well completed. June 22nd 19 37

Application for plugging filed. October 1st 19 41

Application for plugging approved. October 2nd 19 41

Plugging Commenced. October 14th 19 41

Plugging Completed. October 25th 19 41

Reason for abandonment of well or producing formation. No longer a commercial producer

If a producing well is abandoned, date of last production. August 19 41

Was permission obtained from the Conservation Division or its agents before plugging was commenced? Yes

Name of Conservation Agent who supervised plugging of this well. Ruel Durkee

Producing formation. Conglomerate Depth to top. 3359 Bottom. 3375 Total Depth of Well. 3375 Feet

Show depth and thickness of all water, oil and gas formations.

OIL, GAS OR WATER RECORDS

CASING RECORD

Formation	Content	From	To	Size	Put In	Pulled Out
Conglomerate	Oil	3359	3375	13" O.D.	87'7"	None
				7" O.D.	3351	2650'
				5 $\frac{1}{2}$ " O.D.	39'	None



Describe in detail the manner in which the well was plugged, indicating where the mud fluid was placed and the method or methods used in introducing it into the hole. If cement or other plugs were used, state the character of same and depth placed, from... feet to... feet for each plug set.

Cement plug from 3375 to 3363 - Chat from 3363 to 3346 -

Cement from 3346 to 3325 - Mud from 3325 to 150 -

Cement plug from 150' to 135' - Mud from 135' to 10' -

Cement from 10' to top of surface pipe at base of cellar



(If additional description is necessary, use BACK of this sheet)

Correspondence regarding this well should be addressed to. Mid Plains Oil Corporation 10-31-1941

Address. 915 Union National Bank Building

Wichita, Kansas

STATE OF Kansas, COUNTY OF Sedgewick, ss.

H. D. Lawrence (employee of owner) or (owner or operator) of the above-described well,

being first duly sworn on oath, says: That I have knowledge of the facts, statements, and matters herein contained and the log of the above-described well as filed and that the same are true and correct. So help me God.

(Signature) Mid Plains Oil Corporation

By H. D. Lawrence

915 Union National Bank Building

Wichita, Ks. (Address)

SUBSCRIBED AND SWORN to before me this 29th day of October, 19 41

Harold Staw Carpenter  
Notary Public

My commission expires January 13, 1945



Gossman No. 4 Well

Sec. 9, Twp. 21, R. 7W,  
Rice County, Kansas.

Casing Record

13" Cemented 87'  
7" Cemented 3351'  
5 1/2" Liner 19'

Drilled for Mid Plains Oil Corporation


Drilled by R. E. Garden & Son

Drilling Commenced: May 15, 1937  
Drilling Completed: June 22, 1937

Elevation 1617'  
Top of Chat 3388'

<u>FORMATION</u>	<u>DEPTH</u>	<u>FORMATION</u>	<u>DEPTH</u>
Sand	63		
Red Bed Rock	84		
Lime Shells	87		
Shale and Shells	615		
Salt	1000		
Broken Lime	1020		
Lime & Shale	1270		
Shale and Shells	1400		
Broken Lime	1470		
Shale & Shells	2400		
Lime	2515		
Broken Lime	2585		
Lime	2705		
Broken Lime	2780		
Shale and Shells	2861		
Broken Lime	2901		
Lime	3270		
Red Rock	3278		
Shale and Shells	3288		
Shale and Lime Shells	3351		
Varigated Shale	3363	First Oil	3359
Conglomerate	3368	Oil and Gas Increase	3367-75
Conglomerate and Chat	3375		

Total Depth.



**PLUGGING**  
FILE SEC 9-T-21-R-7W  
BOOK PAGE 10 LINE 8