

STATE OF KANSAS  
STATE CORPORATION COMMISSION

JAN 17 1942

WELL PLUGGING RECORD

OR

FORMATION PLUGGING RECORD

Strike out upper line when reporting plugging of formations.

Give All Information Completely  
Make Required Affidavit  
Mail or Deliver Report to:  
Conservation Division  
State Corporation Commission  
800 Bittling Building  
Wichita, Kansas

Rice

SW 1

County Sec. 9 Twp. 21 Rge. (E) 7 (W)

Location as "NE 1/4 NW 1/4 SW 1/4" or footage from lines... 1650' from EL 330' SL.

Lease Owner... The Aylward Production Company,

Lease Name... Geo. Theede Well No. 12

Office Address... 813 First Natl. Bank Bldg., Wichita, Kansas.

Character of Well (completed as Oil, Gas or Dry Hole)... Oil

Date, well completed... 19

Application for plugging filed... November 15th, 1941 19

Application for plugging approved... ditto 19

Plugging Commenced... December 30th, 1941 19

Plugging Completed... January 14th, 1942 19


Reason for abandonment of well or producing formation...

Oil exhausted.

If a producing well is abandoned, date of last production... 19

Was permission obtained from the Conservation Division or its agents before plugging was commenced? Yes

NORTH



Locate well correctly on above Section Plat

Name of Conservation Agent who supervised plugging of this well...

Producing formation... Depth to top... Bottom... Total Depth of Well... Feet

Show depth and thickness of all water, oil and gas formations.



OIL, GAS OR WATER RECORDS

CASING RECORD

Table with 7 columns: Formation, Content, From, To, Size, Put In, Pulled Out. The table is currently empty.

Describe in detail the manner in which the well was plugged, indicating where the mud fluid was placed and the method or methods used in introducing it into the hole. If cement or other plugs were used, state the character of same and depth placed, from... feet to ... feet for each plug set.

10 Sax Cement @ 3370'  
Mud to 150  
20 Sax Cement @ 150'  
Mud to 14'  
8 Sax Cement to Base of cellar.



(If additional description is necessary, use BACK of this sheet)

Correspondence regarding this well should be addressed to... Aylward Production Company  
Address... First National Bank Bldg., Wichita, Kansas.

STATE OF... Kansas... COUNTY OF... Sedgwick... ss.  
C. L. Steinberg & Company (employee of owner) or (owner or operator) of the above-described well,  
being first duly sworn on oath, says: That I have knowledge of the facts, statements, and matters herein contained and the log of the above-described well as filed and that the same are true and correct. So help me God.

(Signature)... C. L. STEINBERG & CO.  
809 Ellis-Singleton Bldg.,  
Wichita, Kansas. (Address)

SUBSCRIBED AND SWORN to before me this 15th day of January, 19 42

Clytell Smalley  
Notary Public.

My commission expires Dec 6, 1945




THEEDE WELL NO. 12

1650' from the East Line and 330' from  
the South Line of the Southwest Quarter  
(SW $\frac{1}{4}$ ) of Section 9-21-7, Rice County,  
Kansas.

<u>Formation</u>	<u>Top</u>	<u>Bottom</u>	<u>Remarks</u>
sand	0	15	
sand	15	106	Set 106'-16" OD-Super Pipe
shale	106	304	
red rocks, shale & shells	304	732	
salt, shale & shells	732	1090	
shale and shells	1090	1192	
shale and gyp shells	1192	1312	
shale and shells	1312	1459	
lime and broken shale	1459	1540	
lime and shells	1540	1600	
shale	1600	1724	
shale, lime and shells	1724	1974	
shale	1974	2124	
lime and shale	2124	2207	
lime, shale and shells	2207	2410	
lime	2410	2736	
lime and shale	2736	2802	
lime	2802	2845	
lime and shale	2845	2895	
lime-KC	2895	3235	
lime and shale	3235	3344	
broken lime and shale	3344	3360	Run 3357' 8-5/8" Casing
broken lime and shale	3360	3371	250-SK Cement
conglomerate	3371	3391	

9 21 7W  
14 26



THE AYLWARD PRODUCTION COMPANY  
813 FIRST NATIONAL BANK BUILDING  
WICHITA, KANSAS

January 20, 1942

State Corporation Commission,  
800 Bitting Building,  
Wichita, Kansas.

Dear Sirs:-

Enclosed herewith please find "Well Plugging Record" cover-  
ing the Theede Well No. 12, located in the Southwest Quarter  
(SW $\frac{1}{4}$ ) of Section 9-21-7W, Rice County, Kansas, together with  
log of the well.

Yours very truly,

THE AYLWARD PRODUCTION COMPANY,

By: 

Al Skalsky/jf  
enc.

FILED  
9 21 7W  
BOOK 14 NE 26

