

STATE OF KANSAS
STATE CORPORATION COMMISSION

WELL PLUGGING RECORD

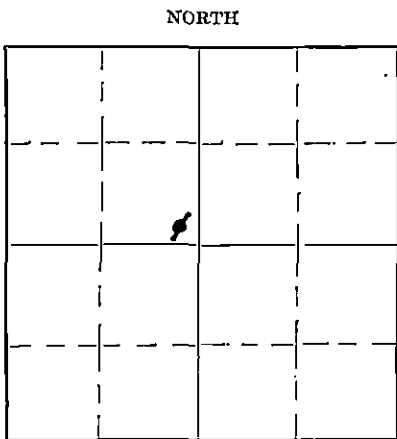
OR
FORMATION PLUGGING RECORD

Strike out upper line
when reporting plug-
ging off formations.

Give All Information Completely
Make Required Affidavit
Mail or Deliver Report to:
Conservation Division
State Corporation Commission
800 Bittling Building
Wichita, Kansas

RICE County. Sec. 9 Twp. 21S Rge. 7W (13) (W)

Location as "NE $\frac{1}{4}$ NW $\frac{1}{4}$ SW $\frac{1}{4}$ " or footage from lines. ~~SE $\frac{1}{2}$ SE $\frac{1}{2}$ NW $\frac{1}{4}$~~
Lease Owner. Mid Plains Oil Corporation
Lease Name. John Gossman Well No. 3
Office Address. 915 Union National Bank Bldg., Wichita, Kansas
Character of Well (completed as Oil, Gas or Dry Hole) Oil Well
Date, well completed. June 6, 1937
Application for plugging filed. April 1, 1940
Application for plugging approved. April 1, 1940
Plugging Commenced. April 1, 1940
Plugging Completed. April 6, 1940
Reason for abandonment of well or producing formation. No longer productive
If a producing well is abandoned, date of last production. December 23 1939



Locate well correctly on above
Section Plat

Name of Conservation Agent who supervised plugging of this well. Ruel Durkee
Producing formation. Conglomerate Depth to top. 3355 Bottom. 3434 Total Depth of Well. 3434 Feet
Show depth and thickness of all water, oil and gas formations.

OIL, GAS OR WATER RECORDS


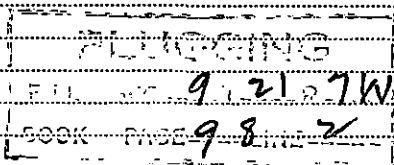
CASING RECORD

Formation	Content	From	To	Size	Put In	Pulled Out
				13" O.D.	86'	None
				7" O.D.	3355'	2657.4'
				5 1/2" O.D.	29'2"	None

Describe in detail the manner in which the well was plugged, indicating where the mud fluid was placed and the method or methods used in introducing it into the hole. If cement or other plugs were used, state the character of same and depth placed, from.....feet to.....feet for each plug set.

Mud and chat from 3434' to 3336' then cemented with six sacks of cement.
Filled with mud to within 200' from top and cemented with twenty sacks cement,
which cemented off 15' of hole. Then mud to base of cellar and cemented with
six sacks of cement.

697' of 7" casing left in the hole, had been cemented in, and the 86' of
13" casing was encased in cement to the top of the hole.



4-12-1940

(If additional description is necessary, use BACK of this sheet)
Correspondence regarding this well should be addressed to. Mid Plains Oil Corporation
Address. 915 Union National Bank Bldg.,
Wichita, Kansas

STATE OF Kansas, COUNTY OF Sedgwick, ss.

B. L. Mouser (employee of ~~owner~~ of the above-described well,

being first duly sworn on oath, says: That I have knowledge of the facts, statements, and matters herein contained and the log of the above-described well as filed and that the same are true and correct. So help me God, MID PLAINS OIL CORPORATION

(Signature) B. L. Mouser

915 Union National Bank Building
Wichita, Kansas (address)

SUBSCRIBED AND SWORN to before me this 11th day of April, 1940

H. D. Willis

My commission expires June 3, 1940


Notary Public.

NICKERSON PET. CO.
John Gossman No. 3.

SEC. 9 T. 21 R. 7W
SEc NW

Total Depth. 3434'
Comm. 5-5-37 Comp. 6-6-37
Shot or Treated.
Contractor.
Issued: 7-10-37

County. Rice



Elevation.

CASING:
12 1/2" 86'
7" 3355'
2" liner 29'

Production. Pot. 50 B.

Figures Indicate Bottom of Formations.

sand	62
shale red	86
lime	90
shale & shells	610
salt	995
shale & shells	1040
brkn lime	1301
lime	1445
shale	1470
brkn lime	1500
lime	1615
brkn lime	1725
shale	2130
brkn lime	2400
lime	2725
brkn lime	2910
lime	3247
brkn lime	3308
red rock & shale	3323
shale	3355
conglomerate (Production)	3371
ohat brown	3395
sdv ohat	3405
sdv lime	3423
red rock	3424
lime blk	3429
lime white	3431
lime blk	3434
Total Depth.	

