

WELL PLUGGING RECORD

OR  
FORMATION PLUGGING RECORD

Strike out upper line when reporting plugging of formations.

Give All Information Completely  
Make Required Affidavit  
Make Deliver Report to:  
Conservation Division  
State Corporation Commission  
800 Bitting Building  
Wichita, Kansas

Rice County. Sec. 9 Twp. 21 Rge. 7 (E) 7 (W)

Location as "NE $\frac{1}{4}$ NW $\frac{1}{4}$ SW $\frac{1}{4}$ " or footage from lines SE SW NW

Lease Owner Sage, Yankey & Helling

Lease Name John Gossman Well No. 3

Office Address Box 551, El Dorado, Kansas

Character of Well (completed as Oil, Gas or Dry Hole) Oil

Date well completed April 19, 1937

Application for plugging filed April 30, 1946

Application for plugging approved May 2, 1946

Plugging commenced May 23, 1946

Plugging completed May 29, 1946

Reason for abandonment of well or producing formation non-profitable production

If a producing well is abandoned, date of last production March 1, 1946

Was permission obtained from the Conservation Division or its agents before plugging was commenced? yes

Name of Conservation Agent who supervised plugging of this well Mr. Durkee

Producing formation conglomerate Depth to top Bottom Total Depth of Well 3,374 Feet

Show depth and thickness of all water, oil and gas formations.



OIL, GAS OR WATER RECORDS

CASING RECORD

Formation	Content	From	To	Size	Put In	Pulled Out
				8-5/8"	3,355	2,528
				6-5/8" liner	3,363	-
				15-1/4"	104	-

Describe in detail the manner in which the well was plugged, indicating where the mud fluid was placed and the method or methods used in introducing it into the hole. If cement or other plugs were used, state the character of same and depth placed, from feet to feet for each plug set.

Removed band wheels, cleaned cellar and run 8 sacks of cement to bottom of hole. Put 2 loads of water in hole on 5-23-46, and 2 loads of water in hole 5-24-46, worked pipe, had 12" stretch at 90,000#. Worked pipe and got 22" stretch at 90,000#. Shot pipe at 2800', 2700'. Worked pipe and could not get loose. Shot pipe at 2670', 2610', 2560', 2528', worked pipe at 120,000# and got loose. Mudded hole on 5-26-46 and again on 5-27-46. Well flowed and mudded hole. Mudded hole, set bridge at 160' and run 30 sacks of cement. Mudded hole and run 10 sacks to base of cellar.



(If additional description is necessary, use BACK of this sheet)

Correspondence regarding this well should be addressed to Sage, Yankey & Helling  
Address Box # 551  
El Dorado, Kansas

STATE OF Kansas, COUNTY OF Butler, ss.  
H. L. McQuiston, Gen. Prod. Supt. (employee of owner) or (owner or operator) of the above-described well, being first duly sworn on oath, says: That I have knowledge of the facts, statements, and matters herein contained and the log of the above-described well as filed and that the same are true and correct. So help me God.

(Signature) H. L. McQuiston  
Box 551, El Dorado, Kans.  
(Address)

SUBSCRIBED AND SWORN to before me this 8th day of July, 1946

Ursula Moore  
Notary Public.

My commission expires May 15, 1947

WELL PLUGGING RECORD

FORMATION PLUGGING RECORD

Give All Information Completely  
Make Required Affidavit  
Mail or Deliver Report to:  
Conservation Division  
State Corporation Commission  
800 Blitting Building  
Wichita, Kansas

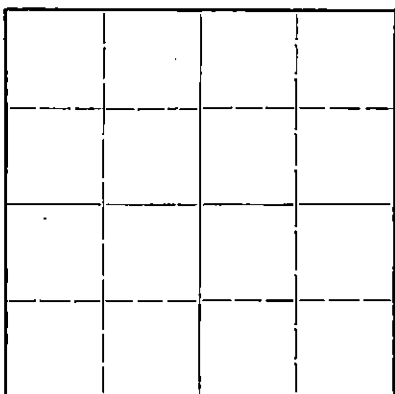
OR

Strike out upper line  
when reporting plug-  
ging off formations.

Rice County Sec. 9 Twp. 21 Rge. (E) 7 (W)

Location as "NE $\frac{1}{4}$ NW $\frac{1}{4}$ SW $\frac{1}{4}$ " or footage from lines. SE SW NW  
Lease Owner. Sage, Yankey & Helling  
Lease Name. John Gossman Well No. 3  
Office Address. Box 551, El Dorado, Kansas  
Character of Well (completed as Oil, Gas or Dry Hole) Oil  
Date well completed. April 19, 1937  
Application for plugging filed. April 30, 1946  
Application for plugging approved. May 2, 1946  
Plugging commenced. May 23, 1946  
Plugging completed. May 29, 1946  
Reason for abandonment of well or producing formation. non-profitable production

NORTH



Locate well correctly on above  
Section Flat

If a producing well is abandoned, date of last production. March 1, 1946  
Was permission obtained from the Conservation Division or its agents before plugging was com-  
menced? yes

Name of Conservation Agent who supervised plugging of this well. Mr. Durkee  
Producing formation. conglomerate Depth to top. Bottom. Total Depth of Well. 3,374 Feet  
Show depth and thickness of all water, oil and gas formations.



OIL, GAS OR WATER RECORDS

CASING RECORD

Formation	Content	From	To	Size	Put In	Pulled Out
				8-5/8"	3,355	2,528
				6-5/8" liner	3,363	-
				15-1/4"	104	-

Describe in detail the manner in which the well was plugged, indicating where the mud fluid was placed and the method or methods used in introducing it into the hole. If cement or other plugs were used, state the character of same and depth placed, from.....feet to.....feet for each plug set.

Removed band wheels, cleaned cellar and run 8 sacks of cement to bottom of hole. Put 2 loads of water in hole on 5-23-46, and 2 loads of water in hole 5-24-46, worked pipe, had 12" stretch at 90,000#. Worked pipe and got 22" stretch at 90,000#. Shot pipe at 2800', 2700'. Worked pipe and could not get loose. Shot pipe at 2670', 2610', 2560', 2528', worked pipe at 120,000# and got loose. Mudded hole on 5-26-46 and again on 5-27-46. Well flowed and mudded hole. Mudded hole, set bridge at 160' and run 30 sacks of cement. Mudded hole and run 10 sacks to base of cellar.



(If additional description is necessary, use BACK of this sheet)

Correspondence regarding this well should be addressed to. Sage, Yankey & Helling  
Address. Box # 551  
El Dorado, Kansas

STATE OF Kansas, COUNTY OF Butler, ss.  
H. L. McQuiston, Gen. Prod. Supt. (employee of owner) or (owner or operator) of the above-described well, being first duly sworn on oath, says: That I have knowledge of the facts, statements, and matters herein contained and the log of the above-described well as filed and that the same are true and correct. So help me God.

(Signature) H. L. McQuiston  
Box 551, El Dorado, Kans.

SUBSCRIBED AND SWORN to before me this 8th day of July, 1946

(Address)

My commission expires May 15, 1947

Notary Public.

C  
O  
P  
Y

WELL LOG BUREAU - KANSAS GEOLOGICAL SOCIETY.  
412 Union National Bldg., Wichita, Kansas.

SAGE, YANKEY & HELLING  
John Gossman No. 3.

SEC. 9 T. 21 R. 7W  
SE SW NW

Total Depth: 3374'  
Comm. 3-23-37 Comp. 4-19-37  
Shot or Treated.  
Contractor. Stearns & Walker Drig. Co.  
Issued. 7-17-37

County. Rice

CASING:  
15 1/4" 104'  
8 1/2" 3355'  
6 5/8" liner 3363'

Elevation.

Production. Pot. 3612 B.

Figures Indicate Bottom of Formations.

surface	104
lime shells & shale	782
salt & shale	1013
lime & shale	1443
lime	1481
lime & shale	1535
lime, shale & shells	1629
shale & lime shells	1690
shale & lime	2046
shale & shells	2129
lime & shale	2305
lime	2348
lime & shale	2405
lime	2587
lime & shale	2642
lime	2719
lime & shale	2761
lime shells & shale	2828
lime	3014
shale	3024
lime	3154
shale	3162
lime	3227
shale & lime shells	3355
shale & red rock	3363
conglomerate pay	3374
Total Depth.	

PLUGS  
FILE SEC. 9 T. 21 R. 7W  
BOOK PAGE 53 LINE 8

C  
O  
P  
Y

WELL LOG BUREAU - KANSAS GEOLOGICAL SOCIETY.  
412 Union National Bk Bldg., Wichita, Kansas.

SAGE, YANKEY & HELLING  
John Goseman No. 3.

SEC. 9 T. 21 R. 7W  
SE SW NW

Total Depth. 3374'  
Comm. 3-23-37 Comp. 4-19-37  
Shot or Treated.  
Contractor. Stearns & Walker Drlg. Co.  
Issued. 7-17-37

County. Rice

CASING:  
15 1/4" 104'  
8 1/4" 3355'  
6 5/8" liner 3363'

Elevation.  
Production. Pot. 3612 B.

Figures Indicate Bottom of Formations.

surface	104
lime shells & shale	782
salt & shale	1013
lime & shale	1443
lime	1481
lime & shale	1535
lime, shale & shells	1629
shale & lime shells	1690
shale & lime	2046
shale & shells	2129
lime & shale	2305
lime	2348
lime & shale	2405
lime	2587
lime & shale	2642
lime	2719
lime & shale	2761
lime shells & shale	2828
lime	3014
shale	3024
lime	3154
shale	3162
lime	3227
shale & lime shells	3355
shale & red rock	3363
conglomerate pay	3374
Total Depth.	

PLUGGING  
FILE SEC 9 T. 21 R. 7W  
BOOK PAGE 53 LINE 8

STATE OF KANSAS  
JUN - 3 1946