

STATE OF KANSAS
STATE CORPORATION COMMISSION
200 COLORADO DERBY BUILDING
WICHITA, KANSAS 67202

WELL PLUGGING RECORD

API NUMBER 15-165-21,131-00-00

LEASE NAME Werth

TYPE OR PRINT

PLEASE FILL OUT COMPLETELY
AND MAKE REQUIRED AFFIDAVIT.

WELL NUMBER 3

SPOT LOCATION NE SE NE

LEASE OPERATOR DaMar Resources, Inc.

SEC.1 TWP.16SRGE. 19 (E)DR(W)

ADDRESS P. O. Box 70, Hays, Kansas 67601

COUNTY Rush

PHONE #(913) 625-0020 OPERATORS LICENSE NO. 7027

DATE WELL COMPLETED 9-22-83

CHARACTER OF WELL D&A
(OIL, GAS, D&A, SWD, INPUT, WATER SUPPLY WELL)

PLUGGING COMMENCED 9-22-83

PLUGGING COMPLETED 9-22-83

DID YOU NOTIFY THE KCC/KDHE JOINT DISTRICT OFFICE PRIOR TO PLUGGING THIS WELL? Yes

WHICH KCC/KDHE JOINT OFFICE DID YOU NOTIFY? District #1

IS ACC-1 FILED? IF NOT, IS WELL LOG ATTACHED? yes

PRODUCING FORMATION DEPTH TO TOP BOTTOM T.D. 3606'

SHOW DEPTH AND THICKNESS OF ALL WATER, OIL AND GAS FORMATIONS.

OIL, GAS OR WATER RECORDS

CASING RECORD

FORMATION	CONTENT	FROM	TO	SIZE	PUT IN	PULLED OUT
				8-5/8"	1199'	-0-

DESCRIBE IN DETAIL THE MANNER IN WHICH THE WELL WAS PLUGGED, INDICATING WHERE THE MUD FLUID WAS PLACED AND THE METHOD OR METHODS USED IN INTRODUCING IT INTO THE HOLE. IF CEMENT OR OTHER PLUGS WERE USED STATE, THE CHARACTER OF SAME AND DEPTH PLACED, FROM FEET TO FEET EACH SET. Mud laden fluid @ 3606' - 1230'

40 sks cement @ 1230'

40 sks cement @ 660'

10 sks cement @ 40'

10 sks cement in rathole

10 sks cement in mousehole

(IF ADDITIONAL DESCRIPTION IS NECESSARY, USE BACK OF THIS FORM.)

NAME OF PLUGGING CONTRACTOR Emphasis Oil Operations LICENSE No. 750

ADDRESS P. O. Box 506, Russell, KS 67665-0506

STATE OF KANSAS COUNTY OF RUSSELL, SS.

Joe K. Branum (EMPLOYEE OF OPERATOR) OR
(OPERATOR) OF ABOVE-DESCRIBED WELL, BEING FIRST DULY SWORN ON OATH, SAYS: THAT
I HAVE KNOWLEDGE OF THE FACTS, STATEMENTS, AND MATTERS HEREIN CONTAINED AND
THE LOG OF THE ABOVE-DESCRIBED WELL AS FILED THAT THE SAME ARE TRUE AND
CORRECT, SO HELP ME GOD.

(SIGNATURE) Joe K. Branum

(ADDRESS) P. O. Box 506, Russell, KS 67665

SUBSCRIBED AND SWORN TO BEFORE ME THIS 28th DAY OF September, 1983



Glenda R. Tiffin
NOTARY PUBLIC

Glenda R. Tiffin,

MY COMMISSION EXPIRES: February 6, 1984

RECEIVED
STATE CORPORATION COMMISSION REVISED 06-83
SEP 30 1983
CONSERVATION DIVISION
Wichita, Kansas

FORM CP-4

15-165-21131-00-00

EMPHASIS OIL OPERATIONS

P. O. Box 506

Russell, Kansas 67665-0506

DRILLERS LOG

OPERATOR: DaMar Resources, Inc.
P. O. Box 70
Hays, Kansas 67601

CONTRACTOR: Emphasis Oil Operations
P. O. Box 506
Russell, Kansas 67665-0506

LEASE: Werth WELL: #3

LOCATION: NE SE NE
Section 1-16S-19W
Rush County, Kansas

Total Depth: 3606'

Elevation:

Commenced: 9-16-83

Date Completed: 9-22-83

Casing: 8-5/8" @ 1199' with 425 sks cement

Status: Dry Hole


DEPTHS & FORMATIONS

(All measurements from K.B.)

Top Soil & Sand	30'	Shale	3065'
Shale	1184'	Shale & Lime (R.T.D.)	3606'
Anhydrite	1221'		

STATE OF KANSAS)
) ss:
COUNTY OF RUSSELL)

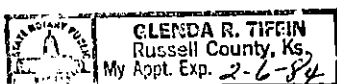
Joe K. Branum, of Emphasis Oil Operations, states that the above and foregoing is a true and correct log of the above captioned well, to the best of his knowledge.

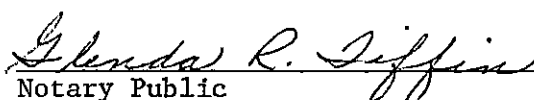


Joe K. Branum

Subscribed and sworn to before me this 28th day of September, 1983.

My Commission Expires: February 6, 1984.





Notary Public

RECEIVED
STATE CORPORATION COMMISSION
SEP 30 1983
CONSERVATION DIVISION
Wichita, Kansas