

STATE OF KANSAS
STATE CORPORATION COMMISSION

Form CP-4

Give All Information Completely
Make Required Affidavit
Mail or Deliver Report to:
Conservation Division
State Corporation Commission
211 No. Broadway
Wichita, Kansas

WELL PLUGGING RECORD

McPherson County, Sec. 29 Twp. 21 Rge. 1 (E) W (W)

Location as "NE/CNW/SW" or footage from lines 330FNL 2250FWL

Lease Owner Continental Oil Company

Lease Name J. P. Huxman Well No. 14

Office Address Ponca City, Oklahoma

Character of Well (completed as Oil, Gas or Dry Hole)

Date well completed 19

Application for plugging filed 19

Application for plugging approved 19

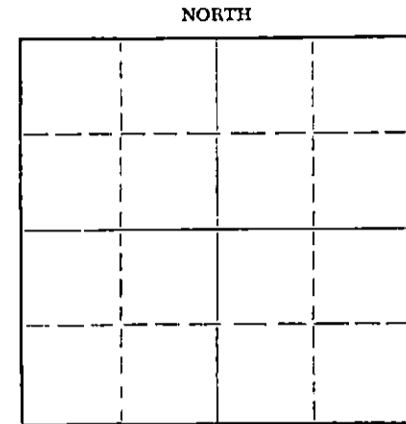
Plugging commenced 5-24-63 19

Plugging completed 5-28-63 19

Reason for abandonment of well or producing formation Depleted.

If a producing well is abandoned, date of last production 19

Was permission obtained from the Conservation Division or its agents before plugging was commenced? yes



Locate well correctly on above Section Plat

Name of Conservation Agent who supervised plugging of this well Cecil Jones

Producing formation Depth to top Bottom Total Depth of Well 3455 Feet

Show depth and thickness of all water, oil and gas formations.

OIL, GAS OR WATER RECORDS

CASING RECORD

FORMATION	CONTENT	FROM	TO	SIZE	PUT IN	PULLED OUT
				8-5/8"	240'	None
				5-1/2"	3467'	1996'

Describe in detail the manner in which the well was plugged, indicating where the mud fluid was placed and the method or methods used in introducing it into the hole. If cement or other plugs were used, state the character of same and depth placed, from feet to feet for each plug set.

Checked hole to 3418', sanded to 3410' and dumped 5 sacks of cement @ 3410' with dump bailer. Pulled 5 1/2" casing, checked fluid to 186', bailed fluid to 240', set rock bridge to 230' and ran 4 yards of ready-mix cement to base of cellar.

RECEIVED
STATE CORPORATION COMMISSION

JUN 7 1963 6-7-63

PLUGGING COMPLETE

CONSERVATION DIVISION
Wichita, Kansas

(If additional description is necessary, use BACK of this sheet)

Name of Plugging Contractor KNIGHT EXAM CASING PULLING COMPANY

Address CHASE, KANSAS

STATE OF KANSAS, COUNTY OF RICE, ss.
Noel J. Knight (employee of owner) or (owner or operator) of the above-described well, being first duly sworn on oath, says: That I have knowledge of the facts, statements, and matters herein contained and the log of the above-described well as filed and that the same are true and correct. So help me God.

(Signature) Noel J. Knight

Chase, Kansas
(Address)



SUBSCRIBED AND SWORN TO before me this 29th day of May, 1963

Milton J. Volin
Notary Public.

My commission expires May 20, 1964



Faint, illegible text or markings in the lower-left quadrant of the page.



J. P. BUXMAN NO. 14
 330'N 2250'W - Section 29-21S-1W
 McPherson County, Kansas

WELL RECORD

Operator: Continental Oil Company
 Ponca City, Oklahoma

Contractor: Lohmann-Johnson Drilling Co., Inc.
 320 Indiana Bank Building
 Evansville, Indiana

Casing: Ran 8 Jts. ~~5-1/2"~~ ^{8-5/8"} Surface Pipe set at 243 ft. w/200 Sacks
 Ran 82 Jts. 5-1/2" Casing set at 3455 ft. w/200 Sacks

Started: September 28, 1955
 Completed: October 10, 1955

LOG

<u>FROM</u>	<u>TO</u>	<u>FORMATION</u>
0	225	Shale
225	246	Shale
246	385	Lime
385	619	Lime & Shale
619	860	Lime
860	1715	Shale
1715	1915	Shale & Lime
1915	2267	Lime & Shale
2267	2387	Shale & Lime
2387	2530	Lime & Shale
2530	2645	Lime
2645	2862	Lime & Shale
2862	3157	Lime
3157	3212	Lime & Shale
3212	3270	Lime
3265	3310	Core #1 - 45 ft.
3310	3327	Core #2 - 17 ft.
3327	3366	Lime & Shale
3366	3410	Lime
3410	3430	Core #3 - 20 ft.
3430	3438	Sand & Shale - new hole
3438	3455	Sand & Shale
3455		TOTAL DEPTH

RECEIVED
 STATE CORPORATION COMMISSION

JUN 13 1963

CONSERVATION
 Wichita, Kansas

State Corporation Commission