

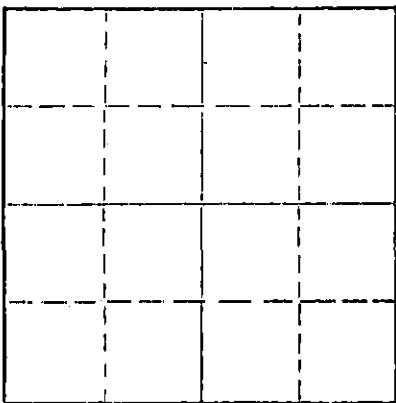
STATE OF KANSAS
STATE CORPORATION COMMISSION

WELL PLUGGING RECORD

Give All Information Completely
Make Required Affidavit
Mail or Deliver Report to:
Conservation Division
State Corporation Commission
211 No. Broadway
Wichita, Kansas

Rush County, Sec. 30 Twp. 19 Rge. 19 (E) W (W)
Location as "NE/CNW/SWK" or footage from lines NW/4, SW/4
Lease Owner Tom Kat, Inc.
Lease Name Seltmann Well No. 1
Office Address 1125 Wichita Plaza, Wichita, Kansas
Character of Well (completed as Oil, Gas or Dry Hole) D & A
Date well completed 5/4/ 1965
Application for plugging filed 19
Application for plugging approved 19
Plugging commenced 5/4/65 19
Plugging completed 5/4/65 19
Reason for abandonment of well or producing formation No commercial quantities of oil or gas encountered.
If a producing well is abandoned, date of last production 19
Was permission obtained from the Conservation Division or its agents before plugging was commenced?

NORTH



Locate well correctly on above Section Plat

Name of Conservation Agent who supervised plugging of this well Eldon Petty
Producing formation None Depth to top Bottom Total Depth of Well 1468 Feet
Show depth and thickness of all water, oil and gas formations.

OIL, GAS OR WATER RECORDS

CASING RECORD

FORMATION	CONTENT	FROM	TO	SIZE	PUR IN	PULLED OUT
Surface						

Describe in detail the manner in which the well was plugged, indicating where the mud fluid was placed and the method or methods used in introducing it into the hole. If cement or other plugs were used, state the character of same and depth placed, from feet to feet for each plug set.

Heavy mud was put into the hole from a bottom depth of 1468 feet to 500 feet, where the bottom plug was set and cemented with 25 sacks cement. Mud was again put into the hole to a depth of 200 feet, where the middle plug was set and cemented with 35 sacks cement. Mud was again put into the hole to a depth of 40 feet where the plug was set and cemented with 20 sacks of cement.

Surface casing was cut off below ground level, and the location abandoned.

RECEIVED
STATE CORPORATION COMMISSION
JUL 6 1965
26-65
CONSERVATION DIVISION
Wichita, Kansas

(If additional description is necessary, use BACK of this sheet)
Name of Plugging Contractor Tom Kat, Inc.
Address 1125 Wichita Plaza, Wichita, Kansas

STATE OF KANSAS COUNTY OF SEDGWICK, ss.
Richard C. Davis (employee of owner) or (operator) of the above-described well, being first duly sworn on oath, says: That I have knowledge of the facts, statements, and matters herein contained and the log of the above-described well as filed and that the same are true and correct. So help me God.
(Signature) [Signature]
1125 Wichita Plaza, Wichita, Kansas (Address)

SUBSCRIBED AND SWORN TO before me this 29th day of June, 19 65

My commission expires January 19, 1969 [Signature] Notary Public.

15.165.30018.00.00

RECEIVED
STATE CONSERVATION COMMISSION
JUL 6 1965
CONSERVATION DIVISION
Wichita, Kansas


DRILLERS LOG
1 SELTMANN
TOM KAT, INC.

NW/4 SW/4, Sec. 30-19S-19W
Rush County, Kansas

Commenced: 5/3/65
Completed: 5/4/65
Elevation: 2236 DF

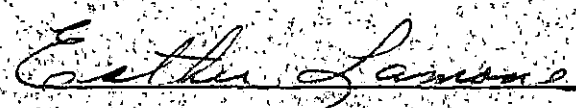
<u>From</u>	<u>To</u>	<u>Description</u>	<u>Remarks</u>
0	132	Clay & Sand	
132	730	Sand & Shale	
730	820	Shale	
820	1032	Dakota Sand	Tops:
1032	1398	Shale & Clay	
1398	1434	Anhydrite	Stone Corral 1404 +834
1434	1468	Shale	Rotary Total Depth 1468 +898

I certify to the best of my knowledge and belief, the above represents a true and accurate driller's log record of the captioned well.


Richard C. Davis

STATE OF KANSAS
SS
COUNTY OF SEDGWICK

Subscribed and sworn to before me this 2nd day of July 1965



My commission expires: 4/19/69