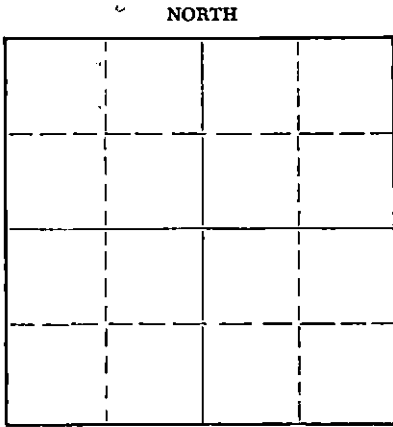


Give All Information Completely
Make Required Affidavit
Mail or Deliver Report to:
Conservation Division
State Corporation Commission
800 Bitting Building
Wichita, Kansas

WELL PLUGGING RECORD



Locate well correctly on above
Section Plat

Rice County. Sec. 28 Twp. 21 Rge. 7 (E) W (W)
Location as "NE/CNW/SW" or footage from lines NW SE NE
Lease Owner J. E. Day, et al
Lease Name Stucky Well No. 1
Office Address 617 South Denver, El Dorado, Kansas
Character of Well (completed as Oil, Gas or Dry Hole) Dry Hole
Date well completed May 3 19 55
Application for plugging filed " 19 "
Application for plugging approved " 19 "
Plugging commenced " 19 "
Plugging completed " 19 "
Reason for abandonment of well or producing formation Dry Hole

If a producing well is abandoned, date of last production None 19
Was permission obtained from the Conservation Division or its agents before plugging was commenced? Yes

Name of Conservation Agent who supervised plugging of this well Ruel Durkee, Box 597, McPherson, Kansas
Producing formation None Depth to top Bottom Total Depth of Well 3454 Feet
Show depth and thickness of all water, oil and gas formations.

OIL, GAS OR WATER RECORDS

CASING RECORD

FORMATION	CONTENT	FROM	TO	SIZE	PUT IN	PULLED OUT
Surface Hole	Water	0	148	8 5/8	142'	None
See Attached Log						

Describe in detail the manner in which the well was plugged, indicating where the mud fluid was placed and the method or methods used in introducing it into the hole. If cement or other plugs were used, state the character of same and depth placed, from feet to feet for each plug set.

Mud from 3454 to 120': Cement ~~XXXX~~ (15 Sacks) at 120':

Mud to 20', with 5 sacks of cement cap.

(If additional description is necessary, use BACK of this sheet)
Name of Plugging Contractor Rex & Morris Drilling Company
Address Box 334, El Dorado, Kansas

STATE OF Kansas, COUNTY OF Butler, ss.
C. E. McClure (employee of owner) or (owner or operator) of the above-described well, being first duly sworn on oath, says: That I have knowledge of the facts, statements, and matters herein contained and the log of the above-described well as filed and that the same are true and correct. So help me God.


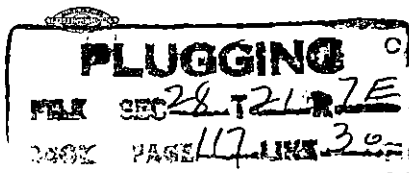
(Signature) C. E. McClure

Box 334, El Dorado, Kansas
(Address)

SUBSCRIBED AND SWORN TO before me this 17th day of May 1955 5-18-55

My commission expires July 23, 1956

Winifred E. Dunt
Notary Public.



STUCKEY WELL # 1

J. E. DAY, ET AL

Total Depth	- 3454	Location	- NW SE NE
Contractor	- Rex & Morris Drilling Co.	Section	- 28-21-7W
Commenced	- 4-25-55	Rice County, Kansas.	
Completed	- 5- 3-55		
Initial Production	- D & A		

Casing Record:
8 5/8" @ 142' with 110 sacks

FORMATION	DEPTH
Surface Hole	148
Shale & Shells	605
Salt	890
Shale & Shells	1025
Shale & Lime	1465
Lime & Shale	1925
Shale & Lime	2410
Lime & Shale	2465
Lime	2560
Lime & Shale	2625
Shale & Lime	2690
Lime & Shale	2742
Sand & Shale	2894
Lime	2955
Lime & Shale	3000
Shale & Lime	3026
Lime	3151
Lime & Shale	3209
Lime	3278
Shale & Lime	3352
Lime & Shale	3399
Conglomerate	3426
Chat	3452
Lime TD	3454

I hereby certify the foregoing statements are true and correct to the best of my knowledge and belief.

Rex & Morris Drilling Company
 By *Paul D. Hoont*
 Title Geologist

STATE OF KANSAS)
) SS.
 COUNTY OF BUTLER)

Subscribed and sworn to before me, a Notary Public, this 16 day of May 1955.

Winfred E. Ount
 Notary Public

My commission expires:
July 23, 1956

RECEIVED
 STATE CORPORATION COMMISSION
 MAY 18 1955
 CONSERVATION DIVISION
 Wichita, Kansas

PLUGGING
 REC 28-21-7W
 300X 142' LINE 30