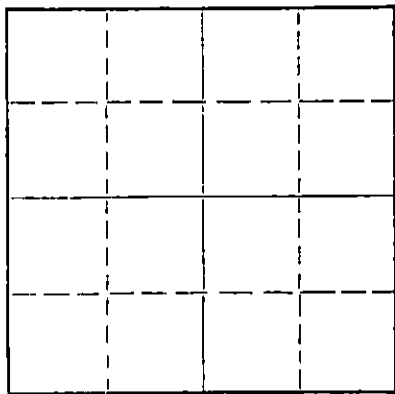


Give All Information Completely
Make Required Affidavit
Mail or Deliver Report to:
Conservation Division
State Corporation Commission
212 No. Market
Wichita, Kansas

WELL PLUGGING RECORD

NORTH



Locate well correctly on above
Section Plat

Rush County. Sec. 33 Twp. 16S Rge. 17 (E) W (W)
Location as "NE/CNW/SW" or footage from lines. NW SW SE
Lease Owner Frontier Oil Company
Lease Name Frye "A" Well No. 2
Office Address 1720 Wichita Plaza, Wichita, Kansas
Character of Well (completed as Oil, Gas or Dry Hole) D&A
Date well completed January 22, 19 70
Application for plugging filed January 22, 19 70
Application for plugging approved January 22, 19 70
Plugging commenced January 22, 19 70
Plugging completed January 22, 19 70
Reason for abandonment of well or producing formation D&A

If a producing well is abandoned, date of last production 19
Was permission obtained from the Conservation Division or its agents before plugging was commenced? Yes

Name of Conservation Agent who supervised plugging of this well Leo F. Massey
Producing formation _____ Depth to top _____ Bottom _____ Total Depth of Well 3104' Feet
Show depth and thickness of all water, oil and gas formations.


OIL, GAS OR WATER RECORDS

CASING RECORD

FORMATION	CONTENT	FROM	TO	SIZE	PUT IN	PULLED OUT
				8 5/8"	209.76'	-0-

Describe in detail the manner in which the well was plugged, indicating where the mud fluid was placed and the method or methods used in introducing it into the hole. If cement or other plugs were used, state the character of same and depth placed, from _____ feet to _____ feet for each plug set.

Squeezed w/100 sx. through
8 5/8"



(If additional description is necessary, use BACK of this sheet)

Name of Plugging Contractor Red Tiger Drilling Company
Address 1720 Wichita Plaza, Wichita, Kansas


STATE OF Kansas, COUNTY OF Sedgwick, ss.
George A. Angle (employee of owner) or (owner or operator) of the above-described well, being first duly sworn on oath, says: That I have knowledge of the facts, statements, and matters herein contained and the log of the above-described well as filed and that the same are true and correct. So help me God.

(Signature) George A. Angle
1720 Wichita Plaza, Wichita, Kansas
(Address)

SUBSCRIBED AND SWORN TO before me this 2nd day of February, 19 70

Gloria Sawcett
Notary Public.

commission expires 10/25/72



DRILLERS LOG

No. 2 Frye "A"

CASING RECORD:	COMPANY:	Frontier Oil Company	DESCRIPTION:
8 5/8" @ 216'	CONTRACTOR:	Red Tiger Drilling	NW SW SE
w/160 sx cement	COMMENCED:	January 16, 1970	33-16-17
	COMPLETED:	January 22, 1970	Rush County, Kansas
TOTAL DEPTH: 3104'			ELEVATION: 2041 GL 2046 RB


<u>FORMATION</u>	<u>FROM</u>	<u>TO</u>	<u>REMARKS</u>
Sod, Shale, Sand	0	219	RECEIVED STATE CORPORATION COMMISSION FEB 3 1970 CONSERVATION DIVISION Wichita, Kansas
Shale	219	470	
Shale & Sand	470	975	
Shale & REd Bed	975	1171	
Anhydrite	1171	1206	
Shale & Shells	1206	2000	
Shale & Lime	2000	2980	
Lime	2980	3104	

I certify that this is a true and correct copy of the above log to the best of my knowledge.

RED TIGER DRILLING COMPANY

George A. Angle
George A. Angle

Subscribed and sworn to before me this 2nd day of February, 1970.



Gloria Fawcett
Notary Public