

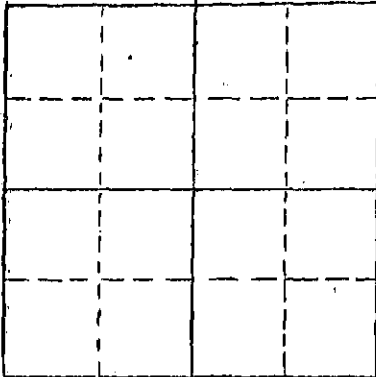
STATE OF KANSAS
STATE CORPORATION COMMISSION

Form C-1-1

Give All Information Completely
Make Required Affidavit
Mail or Deliver Report to
Conservation Division
State Corporation Commission

WELL PLUGGING RECORD

P. O. Box 17027
Wichita, Kansas 67217
North



Locate well correctly on above
Section Plat

Rush County, Sec. 23 Twp. 18 Rge. 16 (E) (W) E
Location as "NE/CN/SE/SW" or footage from lines C N/2 N/2 SE/4
Lease Owner Twin Western Resources, Inc.
Lease Name D. Schroeder Well No. #6
Office Address Suite 518, 200 East First St. Wichita, Kansas
Character of Well (completed as Oil, Gas or Dry Hole) _____
Date well completed _____ 19____
Application for plugging filed _____ 19____
Application for plugging approved _____ 19____
Plugging commenced 3-4-74 19____
Plugging completed 3-8-74 19____
Reason for abandonment of well or producing formation _____
If a producing well is abandoned, date of last production _____ 19____
Was permission obtained from the Conservation Division or its agents before plugging was commenced? _____

Name of Conservation Agent who supervised plugging of this well Leo Massey
Producing formation _____ Depth to top _____ Bottom _____ Total Depth of Well 3578' Feet
Show depth and thickness of all water, oil and gas formations.

OIL, GAS OR WATER RECORDS

CASING RECORD

FORMATION	CONTENT	FROM	TO	SIZE	PUT IN	PULLED OUT
				5 1/2"	3578'	2160.55'
				8 5/8"	980'	

Describe in detail the manner in which the well was plugged, indicating where the mud fluid was placed and the method or methods used in introducing it into the hole. If cement or other plugs were used, state the character of same and depth placed, from _____ feet to _____ feet for each plug set.

Made bottom hole plug back with sand to 3525'. Mixed and ran 5 sacks cement thru dump bailer.
Mudded hole to 350', set 50' rock bridge.
Filled hole with 4 yards ready-mix concrete to base of cellar.

RECEIVED
STATE CORPORATION COMMISSION
MAR 11 1974
CONSERVATION DIVISION
Wichita, Kansas


(If additional description is necessary, use BACK of this sheet)
Name of Plugging Contractor Southwest Casing Pulling Co.
Address Box 364 Great Bend, Kansas

STATE OF Kansas COUNTY OF Barton ss.
Southwest Casing Pulling Co. (employee of owner) or (owner or operator) of the above-described

well, being first duly sworn on oath, says: That I have knowledge of the facts, statements, and matters herein contained and the log of the above-described well is filed and that the same are true and correct. So help me God.

(Signature) W. C. Spencer Sec.
Box 364 Great Bend, Kansas
(Address)

Subscribed and sworn to before me this 9 day of March, 1974.



Sidney D. Miller
Notary Public.

Subscribed and sworn to before me this 24 day of October, 1976.

15.165.01912.00.00

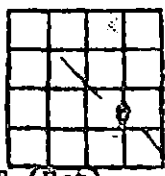
WELL LOG BUREAU--KANSAS GEOLOGICAL SOCIETY
508 East Murdock, Wichita, Kansas

Company- BRUNSON-SPINES, INC.
Farm- O. Schroeder No. 6

SEC. 23 T. 18 R. 16W
C NL SE

Total Depth. 3578'
Comm. 6-25-60 Comp. 7-8-60
Shot or Treated.
Contractor. Brunson-Spines, Inc.
Issued. 11-26-60

County Rush KANSAS



CASING:
8 5/8" 980'
5 1/2" 3580'

*Rotary
Produced water
from Schroeder goes*

Elevation. 1930' RB (Est)

Production. Input

Figures Indicate Bottom of Formations.

gumbo	20
gravel	40
shale	70
lime & shale	170
red bed	350
sand & red bed	375
sand & pyrite	435
sand	611
shale, shells & red bed	695
red bed & sand	972
Anhydrite	1005
red bed	1040
shale & shells	1345
shale, shells & salt	1510
shale & shells	1690
lime & shale	1755
lime	2208
lime & shale	2335
shale & lime strks	2510
lime & shale	2900
lime	3483
lime & sand	3514
sand	3578
Total Depth	

TOPS:	
Lansing	3222
Reagan Sand	3477
Pre-Cambrian Schist	3570

RECEIVED
STATE CORPORATION COMMISSION
JAN 25 1974
CONSERVATION DIVISION
Wichita, Kansas