

15.113.20459.0000

STATE OF KANSAS  
KANSAS CORPORATION COMMISSION  
CONSERVATION DIVISION  
130 South Market - Room 2078  
Wichita, Kansas 67202

FORM CP-1 (3/92)

**WELL PLUGGING APPLICATION FORM**  
(PLEASE TYPE FORM and File ONE Copy)

API # 15-113-20,459 (Identifier number of this well). This must be listed for wells drilled since 1967; if no API# was issued, indicate spud or completion date.

WELL OPERATOR Schulz Oil & Gas Inc KCC LICENSE # 5172 <sup>4/97</sup>  
(owner/company name) (operator's)

ADDRESS PO Box 273 CITY Canton

STATE Ks ZIP CODE 67428 CONTACT PHONE # (316) 628-4431

LEASE Vogt WELL# 1 SEC. 35 T. 21S R. 2W (East/West)

- NW - NW - SE SPOT LOCATION/0000 COUNTY McPherson

       FEET (in exact footage) FROM S/N (circle one) LINE OF SECTION<sup>4</sup> (NOT Lease Line)

       FEET (in exact footage) FROM E/W (circle one) LINE OF SECTION (NOT Lease Line)

Check One: OIL WELL        GAS WELL X D&A        SWD/ENHR WELL        DOCKET#       

CONDUCTOR CASING SIZE        SET AT        CEMENTED WITH        SACKS

SURFACE CASING SIZE 8 5/8" SET AT 132' CEMENTED WITH 100 SACKS

PRODUCTION CASING SIZE 4 1/2 SET AT 3151' CEMENTED WITH 125 SACKS

LIST (ALL) PERFORATIONS and BRIDGEPLUG SETS: 3067 - 82

ELEVATION 1476 T.D. 3154' PBTD        ANHYDRITE DEPTH         
(G.L./K.B.) (Stone Corral Formation)

CONDITION OF WELL: GOOD ✓ POOR        CASING LEAK        JUNK IN HOLE       

PROPOSED METHOD OF PLUGGING       

(If additional space is needed attach separate page)

IS WELL LOG ATTACHED TO THIS APPLICATION AS REQUIRED? yes IS ACO-1 FILED?       

If not explain why?       

PLUGGING OF THIS WELL WILL BE DONE IN ACCORDANCE WITH K.S.A. 55-101 et. seq. AND THE RULES AND REGULATIONS OF THE STATE CORPORATION COMMISSION.

LIST NAME OF COMPANY REPRESENTATIVE AUTHORIZED TO BE IN CHARGE OF PLUGGING OPERATIONS:

Mitch Schulz PHONE# (316) 628-4431

ADDRESS PO Box 273 City/State Canton, Ks

PLUGGING CONTRACTOR Quality Well Service, Inc. KCC LICENSE # 31925 <sup>8/97</sup>  
(company name) (contractor's)

ADDRESS 249 East Beth Drive PHONE # (316) 278-2476

PROPOSED DATE AND HOUR OF PLUGGING (If Known?) ASAP

PAYMENT OF THE PLUGGING FEE (K.A.R. 82-3-118) WILL BE GUARANTEED BY OPERATOR OR AGENT


DATE:        AUTHORIZED OPERATOR/AGENT:         
(signature)

2


P. 81

3166284432

SCHULZ COMPANIES



**R. B. Gebhart Jr.**  
PETROLEUM GEOLOGIST  
15-113-20459



---

Company BARNETT OIL, INC.

Well # 1 Vogt 64

Field WC

Loc. NW-NW-SE

Sec. 35 Twp 21S Rge 2W

County McPherson

State Kansas

35'

PRODUCTION  
Miss.

ELEVATION  
KB 1476  
DF 1473  
GL 1471

---

GENERAL WELL DATA

OPERATOR BARNETT OIL, INC.

CONTRACTOR Blackstone Drig., Inc.

COMMENCED Aug. 23, 1977

COMPLETED Sept. 2, 1977

ELECT. SURVEY None

CASING RECORD

SURFACE 8 5/8" @ 132' w/ 100 ex

PRODUCTION 4 1/2 @ 3151' w/ 125 ex.

TOTAL DEPTH ORLG: 3154'

TOTAL DEPTH LOG: -----

---

DRILLING MEASURED FROM: KELLY BUSHING Hole Size 7/8"

---

FORMATION TOPS & STRUCTURAL POSITION

FORMATIONS	SAMPLE Tops	ELECTRIC Log Tops	SUB SEA Datum	STRUCT Position
<u>Lansing</u>	<u>2347</u>		<u>- 871</u>	<u>32" HIGH</u>
<u>Base Kansas City</u>	<u>2778</u>		<u>-1302</u>	<u>40" "</u>
<u>Cherokee Shale</u>	<u>2940</u>		<u>-1464</u>	<u>37" "</u>
<u>Mississippian</u>	<u>3023</u>		<u>-1547</u>	<u>42" "</u>
<u>Probable Osage</u>	<u>3091</u>		<u>-1615</u>	<u>41" "</u>
<u>Rotary Total Depth</u>	<u>3154</u>		<u>-1678</u>	

---

REFERENCE WELL for structure BARNETT OIL, INC. #1 Krobbiel  
100'S & 30'E of NE NE SE, Sec. 3-22S-2W, Harvey County, Kansas.

RECOMMENDATIONS AND REMARKS					
	TREATMENT & REMARKS				
FORMATION	INTERVAL	LOG ANALYSIS	% POR	% S.W.	



15.113.20459.0000

## Kansas Corporation Commission

Bill Graves, Governor Timothy E. McKee, Chair Susan M. Seltsam, Commissioner John Wine, Commissioner  
Judith McConnell, Executive Director David J. Heinemann, General Counsel

### NOTICE OF RECEIPT OF WELL PLUGGING APPLICATION (CP-1)

November 25, 1996

Schulz Oil & Gas Inc  
P O Box 273  
Canton KS 67428

Vogt #1  
API #15-113-20,459  
NW NW SE  
Sec. 35-21S-02W  
McPherson County

Dear Mitch Schulz,

This letter is to notify you that the Conservation Division is in receipt of your plugging proposal, form CP-1, for the above-captioned well.


Your CP-1 has been reviewed by the Conservation Division central office for completeness and to verify license numbers. The plugging proposal will now be forwarded to the district office listed below for review of your proposed method of plugging.

Please contact the district office for approval of your proposed plugging method at least at five (5) days before plugging the well, pursuant to K.A.R. 82-3-113 (b). If a workover pit will be used during the plugging of the well it must be permitted. A CDP-1 form must be filed and approved prior to the use of the pit.

The Conservation Division's review of form CP-1, either in the central or district office, does not include an inquiry into well ownership or the filing operator's legal right to plug the well.

This notice in no way constitutes authorization to plug the above-captioned well by persons not having legal rights of ownership or interest in the well. This notice is void after ninety (90) days from the above date.

Sincerely,

  
David P. Williams  
Production Supervisor

District: #2  
130 S. Market Room 2125  
Wichita KS 67202-3208  
(316) 337-6231

15-113-20459.0000

replacement card ✓

BARNETT OIL, INC.  
WICHITA, KS 67202

35-21 -02W  
NW NW SE

#1 VOGT

site: 1 S OF MOUNDRIDGE, KS	city: MCPHERSON	API 15-113-20459
contr: BLACKSTONE DRILLING COMPANY	field: WC (3/4 SE OF MOUNDRIDGE	
geol:	TWST ABD)	
fr date 08/24/77	spd date 08/23/77	drig comp
	card issued 06/15/78	last revised 06/10/87

+	+	+
+	+	+
+	+	+

ELV: 1476 KB LOG

tops .....	depth/datum
LANS .....	2347 -871
BKC .....	2778 -1302
CHER .....	2940 -1464
MISS .....	3023 -1547
OSAGE .....	3096 -1620
RTD .....	3154 -1678

**IP status:**  
**GAS, F 261 MCFG & 91 BWPD, MISS 3067-3082 ,**  
**CSG: 8-5/8" 132 / 100 SX, 4-1/2" 3151 / 125 SX**  
**NO CORES**  
**DST (1) 3027-3055 (MISS), / 30-45-30-45, REC 10' M, NS**  
**ISIP 129# FSIP 293# IFP 23# -23# FFP 23# -23#**  
**DST (2) 3055-3085 (MISS), / 30-45-30-45, GTS / 10", GA**  
**57.7 MCFG / 20", 63.3 MCFG / 30", (2ND OP) GA 75**  
**MCFGPD & STAB, REC 110' SLI GCM ISIP 868# FSIP**  
**856# IFP 35# -35# FFP 46# -58#**  
**DST (3) 3088-3095 (OSAGE), / 30-45-60-45, GTS / 35",**  
**(2ND OP) GA 17.9 MCFG & STAB / 10", REC 130' SLI G &**  
**MCW ISIP 868# FSIP 856# IFP 11# -23# FFP 35# -58#**

INFO RELEASED: 6/10/87 - WAS SIGW - TIGHT HOLE

(over)

COPYRIGHT 1987  
INDEPENDENT OIL & GAS SERVICE, INC.  
WICHITA, KANSAS

B