

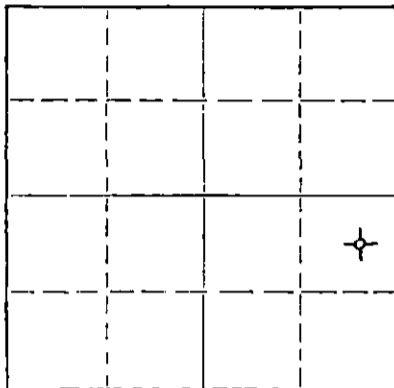
STATE OF KANSAS  
STATE CORPORATION COMMISSION

Form CP-4

WELL PLUGGING RECORD

Give All Information Completely  
Make Required Affidavit  
Mail or Deliver Report to:  
Conservation Division  
State Corporation Commission  
212 No. Market  
Wichita, Kansas 67202

NORTH



Locate well correctly on above  
Section Plat

Hodgeman County, Sec. 21 Twp. 21S Rge. 21W (E) (W)  
Location as "NE/CNW/SW" or footage from lines NE SE  
Lease Owner Mack Oil Company  
Lease Name Steffen Well No. 1  
Office Address Box 400 - Duncan, Oklahoma 73533  
Character of Well (completed as Oil, Gas or Dry Hole) Dry Hole  
Date well completed 11-3-73 19\_\_  
Application for plugging filed 11-3-73 19\_\_  
Application for plugging approved 11-3-73 19\_\_  
Plugging commenced 11-3-73 19\_\_  
Plugging completed 11-3-73 19\_\_  
Reason for abandonment of well or producing formation commercial quantities of oil not found  
If a producing well is abandoned, date of last production 19\_\_  
Was permission obtained from the Conservation Division or its agents before plugging was commenced? yes

Name of Conservation Agent who supervised plugging of this well Edgar Eves - Sublette, Kansas  
Producing formation \_\_\_\_\_ Depth to top \_\_\_\_\_ Bottom \_\_\_\_\_ Total Depth of Well 4330 Feet  
Show depth and thickness of all water, oil and gas formations.

OIL, GAS OR WATER RECORDS

CASING RECORD

FORMATION	CONTENT	FROM	TO	SIZE	PUT IN	PULLED OUT
				8 5/8"	1026'	

Describe in detail the manner in which the well was plugged, indicating where the mud fluid was placed and the method or methods used in introducing it into the hole. If cement or other plugs were used, state the character of same and depth placed, from \_\_\_\_\_ feet to \_\_\_\_\_ feet for each plug set.

Plug at 900' w/ 35 sx.  
Solid bridge at 45' w/ 15 sx.

RECEIVED  
STATE CORPORATION COMMISSION  
NOV 9 1973  
CONSERVATION DIVISION  
Wichita, Kansas

(If additional description is necessary, use BACK of this sheet)


Name of Plugging Contractor Rains & Williamson Oil Co., Inc.  
Address 435 Page Court, 220 W. Douglas, Wichita, Kansas 67202

STATE OF KANSAS, COUNTY OF SEDGWICK, ss.  
Wilson Rains, President of Rains & Williamson Oil Co., Inc. (employee of owner) or (owner or operator) of the above-described well, being first duly sworn on oath, says: That I have knowledge of the facts, statements, and matters herein contained and the log of the above-described well as filed and that the same are true and correct. So help me God.

(Signature) Wilson Rains  
435 Page Court, 220 W. Douglas, Wichita, Kansas 67202  
(Address)

Subscribed and sworn to before me this 5th day of November, 1973

My commission expires October 4, 1975




Juanita M. Green  
Notary Public.

# WELL LOG

COMPANY Mack Oil Company  
 FARM Steffen NO. 1  
 RIG. NO. 1  
 TOTAL DEPTH 4330  
 COMM. 10-25-73 COMP. 11-3-73  
 CONTRACTOR Rains & Williamson Oil Co., Inc.

SEC. 21 T. 21S R. 21W  
 LOG. NE SE

COUNTY Hodgeman  
 KANSAS



CASING  
 20 10  
 15 8 5/8" @ 1026' w/ 300 sx. pos, 2% gel, 2% cc.  
 12 6 & 200 sx. common, 3% cc.  
 13 5

ELEVATION  
 PRODUCTION D & A

FIGURES INDICATE BOTTOM OF FORMATIONS

Top Hole Soil	40
Sand and Shale	395
Shale and Red Bed	715
Sand	880
Red Bed and Shale	1030
Shale and Red Bed	1240
Shale	1265
Anhydrite	1296
Shale	1842
Shale and Lime Streaks	2160
Lime and Shale	2835
Shale and Lime	3235
Lime and Shale	3450
Shale and Lime	3780
Lime	4310
Lime and Chert	4330
<u>Rotary Total Depth</u>	<u>4330</u>

RECEIVED  
 STATE CORPORATION COMMISSION  
 NOV 9 1973  
 CONSERVATION DIVISION  
 Wichita, Kansas

State of KANSAS  
 County of SEDGWICK } ss:

I, Wilson Rains, President of the Rains & Williamson Oil Co., Inc. ~~Company~~  
 upon oath state that the above and foregoing is a true and correct copy of the log of the Steffen #1 well.

Wilson Rains  
 WILSON RAINS

Juanita M. Green  
 NOTARY PUBLIC  
 Juanita M. Green



Subscribed and sworn to before me this 5th day of November 19 73

My Commission Expires: October 4, 1975