

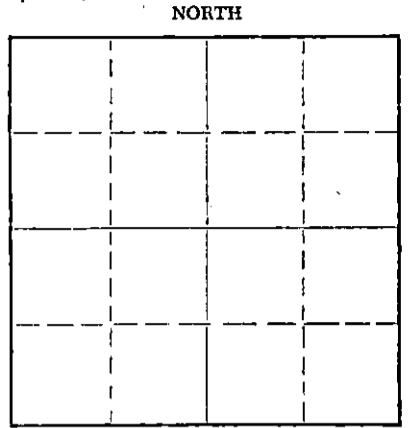
We also need a well log on this well to complete our file
Form CP-4

STATE OF KANSAS
STATE CORPORATION COMMISSION

Give All Information Completely
Make Required Affidavit
Mail or Deliver Report to:
Conservation Division
State Corporation Commission
211 No. Broadway
Wichita, Kansas

WELL PLUGGING RECORD

McPherson County, Sec. 20 Twp. 21 Rge. 2W (E) 11W
Location as "NE/CNW/SW" or footage from lines NW NW SE



Locate well correctly on above
Section Flat

Lease Owner Fred J. Ayesch
Lease Name Goering Well No. 1
Office Address 438 Wetmore - Wichita, Kans.
Character of Well (completed as Oil, Gas or Dry Hole) D&A
Date well completed 7/26/60 19
Application for plugging filed 7/26/60 19
Application for plugging approved 7/26/60 19
Plugging commenced 7/26/60 19
Plugging completed 7/26/60 19

Reason for abandonment of well or producing formation _____
If a producing well is abandoned, date of last production _____ 19
Was permission obtained from the Conservation Division or its agents before plugging was commenced? Yes

Name of Conservation Agent who supervised plugging of this well Cecil M. Jones
Producing formation _____ Depth to top _____ Bottom _____ Total Depth of Well 3695' Feet
Show depth and thickness of all water, oil and gas formations.

OIL, GAS OR WATER RECORDS CASING RECORD

| FORMATION | CONTENT | FROM | TO | SIZE | PUT IN | PULLED OUT |
|-----------|---------|------|----|------|--------|------------|
| | | | | | | |
| | | | | | | |
| | | | | | | |
| | | | | | | |
| | | | | | | |
| | | | | | | |
| | | | | | | |
| | | | | | | |
| | | | | | | |

Describe in detail the manner in which the well was plugged, indicating where the mud fluid was placed and the method or methods used in introducing it into the hole. If cement or other plugs were used, state the character of same and depth placed, from _____ feet to _____ feet for each plug set.

Filled hole with 36 vis. mud from T. D. 3695' back to 240' set halco plug 1/2 sack hulls and 10 sacks cement. Filled hole with 36 vis. mud from 130' back to 40' set halco plug 1/2 sack hulls and 8 sacks cement. 8 5/8" surface pipe 4' below ground level. Plugged rat hole with 2 sacks cement 3' below ground level.

RECEIVED
STATE CORPORATION COMMISSION

AUG 7 1963

CONSERVATION DIVISION
Wichita, Kansas

(If additional description is necessary, use BACK of this sheet)
Name of Plugging Contractor Target Drilling Company
Address 560 4th National Bldg., Wichita, Kans.

STATE OF _____, COUNTY OF _____, ss.
_____ (_____ of owner) or (owner or operator) of the above-described well, being first duly sworn on oath, says: That I have knowledge of the facts, statements, and matters herein contained and the log of the above-described well as filed and that the same are true and correct. So help me God.

(Signature) Fred J. Ayesch
438 Wetmore Dr.
(Address)

SUBSCRIBED AND SWORN TO before me this _____ day of _____, 19____

My commission expires _____ Notary Public.

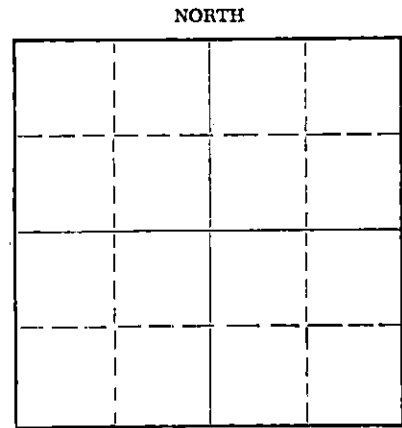
Give All Information Completely
Make Required Affidavit
Mail or Deliver Report to:
Conservation Division
State Corporation Commission
211 No. Broadway
Wichita, Kansas

WELL PLUGGING RECORD

McPherson County. Sec. 20 Twp. 21 Rge. 2W ~~22~~ (W)
NW NW SE

Location as "NE/CNW%SW%" or footage from lines _____
Lease Owner Fred J. Ayesch
Lease Name Goering Well No. 1
Office Address 438 Wetmore - Wichita, Kans.
Character of Well (completed as Oil, Gas or Dry Hole) D&A
Date well completed 7/26/60 19
Application for plugging filed 7/26/60 19
Application for plugging approved 7/26/60 19
Plugging commenced 7/26/60 19
Plugging completed 7/26/60 19
Reason for abandonment of well or producing formation _____

If a producing well is abandoned, date of last production 19
Was permission obtained from the Conservation Division or its agents before plugging was commenced? Yes



Locate well correctly on above Section Plat

Name of Conservation Agent who supervised plugging of this well Cecil M. Jones
Producing formation _____ Depth to top _____ Bottom _____ Total Depth of Well 3695' Feet
Show depth and thickness of all water, oil and gas formations.

OIL, GAS OR WATER RECORDS

CASING RECORD

| FORMATION | CONTENT | FROM | TO | SIZE | PUT IN | PULLED OUT |
|-----------|---------|------|----|------|--------|------------|
| | | | | | | |
| | | | | | | |
| | | | | | | |
| | | | | | | |
| | | | | | | |
| | | | | | | |
| | | | | | | |
| | | | | | | |
| | | | | | | |

Describe in detail the manner in which the well was plugged, indicating where the mud fluid was placed and the method or methods used in introducing it into the hole. If cement or other plugs were used, state the character of same and depth placed, from _____ feet to _____ feet for each plug set.

Filled hole with 36 Vis mud from T. D. 3695' back to 240'
Set Halco plug 1/2 sacks hulls and 10 sacks cement.
Filled hole with 36 Vis Mud from 130' back to 40' set halco plug
1/2 sack hulls and 8 sacks cement. 8 5/8" surface pipe 4' below
ground level. Plugged rat hole with 2 sacks cement 3' below
ground level.

(If additional description is necessary, use BACK of this sheet)
Name of Plugging Contractor Target Drilling Company
Address 560 4th National Bldg., Wichita, Kans.

STATE OF KANSAS, COUNTY OF Sedgwick, ss.

(employee of owner) or (owner or operator) of the above-described well, being first duly sworn on oath, says: That I have knowledge of the facts, statements, and matters herein contained and the log of the above-described well as filed and that the same are true and correct. So help me God.

(Signature) Fred Ayesch
438 Wetmore
(Address)

SUBSCRIBED AND SWORN TO before me this 6 day of August, 1963

J.R. Roberts
Notary Public.

My commission expires 11-5-63

WELL LOG BUREAU--KANSAS GEOLOGICAL SOCIETY
508 East Murdock, Wichita, Kansas

15.113.00160.0000

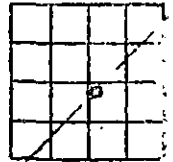
COPY

Company- FRED AYESH
Farm- Goering No. 1

SEC. 20 T. 21 R. 2W
NW NW SE

Total Depth. 3700'
Comm. 7-10-60 Comp. 7-29-60
Shot or Treated.
Contractor. Target Drlg.
Issued. 6-3-61

County McPherson
KANSAS



8" CASING:
250'

Elevation. 1474' RB

Production. Dry

Figures indicate Bottom of Formations.

COMPLETE DRILLERS LOG NOT AVAILABLE:

| | |
|-------------|------|
| TOPS: SCOUT | |
| Mississippi | 3072 |
| Kinderhook | 3364 |
| Maquoketa | 3462 |
| Viola | 3563 |
| Simpson | 3593 |
| Arbuckle | 3669 |
| Total Depth | 3700 |

RECEIVED
STATE CORPORATION COMMISSION
AUG 7 1963
CONSERVATION DIVISION
Wichita, Kansas