

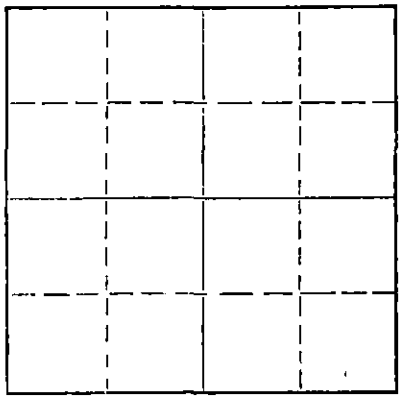
STATE OF KANSAS
STATE CORPORATION COMMISSION

Form CP-4

WELL PLUGGING RECORD

Give All Information Completely
Make Required Affidavit
Mail or Deliver Report to:
Conservation Division
State Corporation Commission
212 No. Market
Wichita, Kansas 67202

NORTH



Locate well correctly on above
Section Flat

McPherson County, Sec. 35 Twp. 21 Rge. 2 ~~XX~~ (W)
Location as "NE/CNW/SW" or footage from lines NW/4 SW/4 NW/4
Lease Owner Charles D. Johnson
Lease Name Kaufman Well No. 1
Office Address Box 231
Character of Well (completed as Oil, Gas or Dry Hole) Dry Hole
Date well completed November 27, 19 70
Application for plugging filed 19
Application for plugging approved 19
Plugging commenced 19
Plugging completed November 27, 19 70
Reason for abandonment of well or producing formation Dry
If a producing well is abandoned, date of last production 19
Was permission obtained from the Conservation Division or its agents before plugging was commenced? Yes

Name of Conservation Agent who supervised plugging of this well Hugh Scott
Producing formation Depth to top Bottom Total Depth of Well Feet
Show depth and thickness of all water, oil and gas formations.

OIL, GAS OR WATER RECORDS

CASING RECORD

FORMATION	CONTENT	FROM	TO	SIZE	PUT IN	PULLED OUT
Shale & Shells		0	125'	8 5/8"	125'	
Blue Shale		125'	232'	8 5/8"	107'	

Describe in detail the manner in which the well was plugged, indicating where the mud fluid was placed and the method or methods used in introducing it into the hole. If cement or other plugs were used, state the character of same and depth placed, from feet to feet for each plug set.

Set plug at 225 ft. and filled with ready mix to the top. Plugging completed at 10:00 A. M., November 27, 1970. Plugging completed by state plugger, Hugh Scott, McPherson, Kansas.


RECEIVED
STATE CORPORATION COMMISSION
DEC 3 - 1970
CONSERVATION DIVISION
Wichita, Kansas

(If additional description is necessary, use BACK of this sheet)
Name of Plugging Contractor Blackstone Drilling, Inc.
Address Box 455, McPherson, Kansas 67460

STATE OF Kansas, COUNTY OF McPherson, ss.
Charles D. Johnson (owner) of the above-described well, being first duly sworn on oath, says: That I have knowledge of the facts, statements, and matters herein contained and the log of the above-described well as filed and that the same are true and correct. So help me God.

(Signature) [Signature]
Box 231, McPherson, Kansas (Address)

Subscribed and Sworn to before me this 1st day of December, 1970.
Juanita M. Flood
Notary Public.





Blackstone Drilling, Inc.

Box 455 • 523 West Kansas • Phone CH 1-1250

McPHERSON, KANSAS 67460

November 30, 1970

COMPANY: CHARLES D. JOHNSON
 CONTRACTOR: BLACKSTONE DRILLING, INC.
 FARM: KAUFMAN #1
 LOCATION: NW/4 SW/4 NW/4, Sec. 35-21-2W
 McPherson County, Kansas
 COMMENCED: November 17, 1970
 COMPLETED: November 25, 1970
 ELEVATION: 1484 K. B.

0	to	125	Shale & Shells
125	to	232	Blue Shale
232	to	415	Shale & Lime
415	to	655	Lime & Shale
655	to	945	Lime
945	to	1350	Lime & Shale
1350	to	1785	Shale & Lime
1785	to	2020	Lime & Shale
2020	to	2845	Lime
2845	to	3030	Lime & Shale
3030	to	3245	Mississippi
3245	to	3295	Lime
3295	to	3385	Lime & Shale
3385	to	3435	Shale & Lime
3435	to	3540	Lime & Shale
3540	to	3576	Shale & Sand
3576	to	3602	Simpson Sand
		3602	T. D.

RECEIVED
 STATE CORPORATION COMMISSION
 DE C 3 - 1970
 CONSERVATION DIVISION
 Wichita, Kansas

Cut 12 1/4 in. hole to 232 ft. and run 235 ft. of 8 5/8 in. surface pipe, cemented with 175 sacks at 232 ft. Plug down at 1:00 P. M., November 17, 1970. Cut 7 7/8 in. hole to 3602 ft. Hole dry and abandoned. Set plug at 225 ft. and filled with ready mix to the top. Plugging completed at 10:00 A. M., November 27, 1970. Plugging completed by Hugh Scott, State Plugger, McPherson, Kansas.

TOPS: BROWN LIME - 2270' KANSAS CITY - 2959' MISSISSIPPI - 3030' HUNTON - 3417'
 VIOLA - 3533 SIMPSON - 3561

Measurements taken from K. B.


CERTIFICATE

I, H. J. Plouffe, President Blackstone Drilling, Inc. do hereby certify that the above and foregoing is a true and correct copy of log on your KAUFMAN #1, located on the NW/4 SW/4 NW/4, Sec. 35-21-2W, McPherson County, Kansas as reflected by the files of Blackstone Drilling, Inc.

H. J. Plouffe
 H. J. Plouffe, President

Subscribed and sworn to before me a Notary Public in and for McPherson County, Kansas this 30th day of November, 1970.

Johannie L. Schmidt
 Johannie L. Schmidt - Notary Public



My Commission Expires: June 27, 1973.