

Commission

STATE OF KANSAS
STATE CORPORATION COMMISSION

Give All Information Completely
Make Required Affidavit
Mail or Deliver Report to:
Conservation Division
State Corporation Commission
800 Bittling Building
Wichita, Kansas

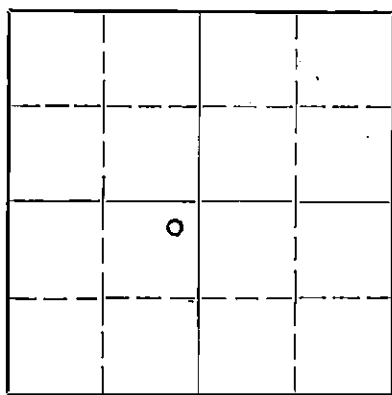
WELL PLUGGING RECORD

OR

FORMATION PLUGGING RECORD

Strike out upper line
when reporting plug-
ging off formations.

NORTH



Locate well correctly on above
Section Plat

Stafford County, Sec. 31 Twp 21 S Rge 11 (E) W (W)
Location as "NE/4NW/4SW/4" or footage from lines. NE/4 NE/4 SW/4
Lease Owner Robert L. Williams
Lease Name Mellies Well No. 1
Office Address 406 Union Natl Bank Bldg.
Character of Well (completed as Oil, Gas or Dry Hole) Dry Hole
Date well completed December 21, 19 47
Application for plugging filed December 21, 19 47
Application for plugging approved December 21, 19 47
Plugging commenced December 21, 19 47
Plugging completed December 21, 19 47
Reason for abandonment of well or producing formation Well drilled 3564' --
in Conglomerate.
If a producing well is abandoned, date of last production -- 19
Was permission obtained from the Conservation Division or its agents before plugging was com-
menced? Yes

Name of Conservation Agent who supervised plugging of this well Lansing Kerr, Great Bend, Kans.
Producing formation Arbuckle Depth to top 3187 Bottom 3479 Total Depth of Well 3564 Feet
Show depth and thickness of all water, oil and gas formations.

OIL, GAS OR WATER RECORDS

CASING RECORD

Formation	Content	From	To	Size	Put In	Pulled Out
				8-5/8"	220.33'	none

Describe in detail the manner in which the well was plugged, indicating where the mud fluid was placed and the method or methods used in introducing it into the hold. If cement or other plugs were used, state the character of same and depth placed, from feet to feet for each plug set.
Plugged with heavy mud from 3564' to 200'. Drove wood plug down to 198' and filled with 15 sacks cement then heavy mud to 20'. Wood plug set and 10 sacks cement filled into top of hole. Pipe cut off at bottom of cellar.

1-14-1948

(If additional description is necessary, use BACK of this sheet)

Correspondence regarding this well should be addressed to Robert L. Williams,
Address 406 Union Natl Bank Bldg., Wichita 2, Kansas


STATE OF Kansas, COUNTY OF Sedgwick, ss.
R. A. Cook (employee of owner) or (owner or operator) of the above-described well,
being first duly sworn on oath, says: That I have knowledge of the facts, statements, and matters herein contained and the log of the above-described well as filed and that the same are true and correct. So help me God.

(Signature) C-G DRILLING COMPANY, Inc.
R. A. Cook, Pres.
(Address)

SUBSCRIBED AND SWORN to before me this 23rd day of December, 19 47

My commission expires June 25, 1951

Notary Public.



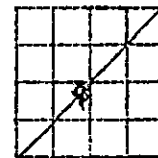
WELL LOG BUREAU KANSAS GEOLOGICAL SOCIETY
412 Union National Bldg., Wichita, Kansas

Company - ROBERT L. WILLIAMS
Farm - Mellies No. 1

SEC. 31 T. 21 R. 11W
NEc SW

Total Depth. 3564'
Comm. 12-8-47 Comp. 12-21-47
Shot or Treated.
Contractor.
Issued. 1-24-48

County. Stafford
KANSAS



CASING:
8-5/8" OD 220.33'

Elevation. 1774'


Production. Dry

Figures Indicate Bottom of Formations.

sand	0-120
shale & shells	220
shale & red bed	540
anhydrite	568
shale & shells	1400
lime	1850
lime & shale	2740
lime	3470
lime & chert	3518
lime	3564
Total Depth	

Tops:	
Heebner	3030
Brown Lime	3166
Lansing	3187
Marmaton	3430
Viola	3480
Simpson	3524

All measurements from the top
of Rotary Bushing.



PLUGGED
FILE SEC 31 T. 21 R. 11W
BOOK PAGE 6 UNIT 40