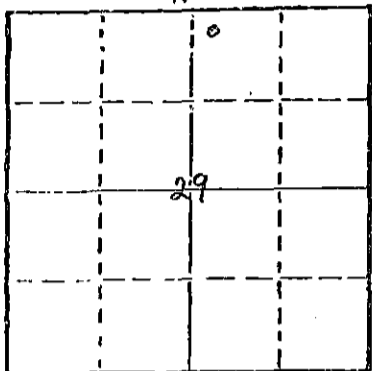


STATE OF KANSAS
STATE CORPORATION COMMISSION

WELL PLUGGING RECORD

Give All Information Completely
Make Required Affidavit
Mail or Deliver Report to
Conservation Division
State Corporation Comm.
245 North Water
Wichita, KS 67202

RUSH County, Sec. 29 Twp. 19S Rge. 20 ~~XX~~W
Location as "NE/CNW $\frac{1}{4}$ SW $\frac{1}{4}$ " or footage from lines _____
NW NE
Lease Owner Mull Drilling Company, Inc.
Lease Name WELLS 'A' # 2 Well No. 2
Office Address P.O. Box 2758 Wichita, KS 67201
Character of Well (Completed as Oil, Gas or Dry Hole) _____
DRY HOLE



Locate well correctly on above
Section Plot

Date Well completed 11-5- 19 81
Application for plugging filed 11-5- 19 81
Application for plugging approved 11-5- 19 81
Plugging commenced 11-5- 19 81
Plugging completed 11-5- 19 81
Reason for abandonment of well or producing formation _____

D & A
If a producing well is abandoned, date of last production 19 _____

Was permission obtained from the Conservation Division or its agents before plugging was commenced? YES

Name of Conservation Agent who supervised plugging of this well Steve Durrant
Producing formation _____ Depth to top _____ Bottom _____ Total Depth of Well 4400'
Show depth and thickness of all water, oil and gas formations.

OIL, GAS OR WATER RECORDS

CASING RECORD

FORMATION	CONTENT	FROM	TO	SIZE	PUT IN	PULLED OUT
		0	569'	8 5/8	564'	0

Describe in detail the manner in which the well was plugged, indicating where the mud fluid was placed and the method or methods used in introducing it into the hold. If cement or other plugs were used, state the character of same and depth placed, from _____ feet to _____ feet for each plug set.

T.D. 4400' 720' 70 Sacks 50-50 Posmix 2% cc 3% Gel
540' 40 Sacks " " "
40' 10 Sacks " " "
5 Sacks Rathole
5 Sacks Mousehole

11-16-81

Plug 11-5-81 3:15 P.M. Sun Cementing

RECEIVED
STATE CORPORATION COMMISSION

(If additional description is necessary, use BACK of this sheet) NOV 16 1981

Name of Plugging Contractor Blue Goose Drilling Company, Inc.

CONSERVATION DIVISION
Wichita, Kansas

STATE OF KANSAS COUNTY OF BARTON, ss. _____ (employee of owner) or (owner or operator)


of the above-described well, being first duly sworn on oath, says: That I have knowledge of the facts, statements, and matters herein contained and the log of the above-described well as filed and that the same are true and correct. So help me God.

(Signature) George S. Wilby
P.O. Box 1413 Great Bend, KS 67530
(Address)

SUBSCRIBED AND SWORN TO before me this 5th day of November, 19 81

Helen C. Standley
Notary Public.

My commission expires 12-8-83



WELL LOG

WELLS 'A' #2
NW NE Sec 29-19S-20W
Rush County, Kansas

NAME OF OPERATOR: Mull Drilling Company, Inc.
P.O. Box 2758
Wichita, KS 67201

DATE COMPLETED: 11-5-81

FROM	TO	
0	569	Surface Clay, Shale
569	2015	Shale and Redbed
2015	2280	Shale and Lime
2280	2488	Shale
2488	3740	Lime and Shale
3740	3895	Lime
3895	4020	Lime and Shale
4020	4160	Lansing B/KC
4160	4333	Lime
4333	4400	Cherokee Sand
4400		T.D.

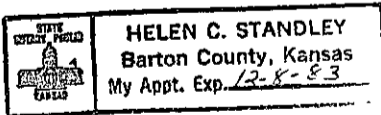
STATE OF KANSAS

COUNTY OF BARTON ss

George E. Miller, Jr., President of Blue Goose Drilling Company, Inc. being first duly sworn on oath says: That I have knowledge of the facts, statements and matters herein contained and the log of the above described well as filed and that the same are true and correct.

George E. Miller, Jr.
George E. Miller, Jr.

Subscribed and sworn before me this 11th Day of November 1981.



Helen C. Standley
Helen C. Standley, Notary Public

My Commission Expires: 12-8-83

RECEIVED
STATE CORPORATION COMMISSION

NOV 16 1981

CONSERVATION DIVISION
Wichita, Kansas