

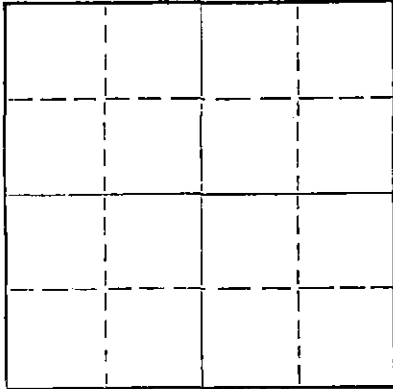
STATE OF KANSAS  
STATE CORPORATION COMMISSION

Form CP-4

Give All Information Completely  
Make Required Affidavit  
Mail or Deliver Report to:  
Conservation Division  
State Corporation Commission  
212 No. Market  
Wichita, Kansas 67202

WELL PLUGGING RECORD

NORTH



Locate well correctly on above  
Section Plat

Rush County. Sec. 29 Twp. 19S Rge. X00 20 (W)  
Location as "NE/CNWSW" or footage from lines. Approx. C SE SW  
Lease Owner Pickrell Drilling Company  
Lease Name Dehner "A" Well No. 8  
Office Address 705 Fourth National Bank Building, Wichita, Kansas 67202  
Character of Well (completed as Oil, Gas or Dry Hole) Dry Hole  
Date well completed Sept. 20 1970  
Application for plugging filed Sept. 20 1970  
Application for plugging approved Sept. 20 1970  
Plugging commenced Sept. 20 1970  
Plugging completed Sept. 20 1970  
Reason for abandonment of well or producing formation Dry Hole

If a producing well is abandoned, date of last production 19  
Was permission obtained from the Conservation Division or its agents before plugging was commenced? Yes

Name of Conservation Agent who supervised plugging of this well Leo Massey  
Producing formation \_\_\_\_\_ Depth to top \_\_\_\_\_ Bottom \_\_\_\_\_ Total Depth of Well 4385 Feet  
Show depth and thickness of all water, oil and gas formations.

OIL, GAS OR WATER RECORDS

CASING RECORD

FORMATION	CONTENT	FROM	TO	SIZE	PUT IN	PULLED OUT
				8-5/8"	268'	None

Describe in detail the manner in which the well was plugged, indicating where the mud fluid was placed and the method or methods used in introducing it into the hole. If cement or other plugs were used, state the character of same and depth placed, from \_\_\_\_\_ feet to \_\_\_\_\_ feet for each plug set.

Bottom plug @ 600' w/70 sacks, plug @ 240' w/20 sacks, plug @ 40' w/10 sacks cement.

RECEIVED  
STATE CORPORATION COMMISSION  
SEP 29 1970  
CONSERVATION DIVISION  
Wichita, Kansas

9-29-70

(If additional description is necessary, use BACK of this sheet)

Name of Plugging Contractor Pickrell Drilling Company  
Address 705 Fourth National Bank Building, Wichita, Kansas 67202


STATE OF Kansas, COUNTY OF Sedgwick, ss.  
C. W. Sebitts (employee of owner) or (owner or operator) of the above-described

well, being first duly sworn on oath, says: That I have knowledge of the facts, statements, and matters herein contained and the log of the above-described well as filed and that the same are true and correct. So help me God.

(Signature) C. W. Sebitts  
705 Fourth National Bank Bldg, Wichita, Kansas  
(Address)

SUBSCRIBED AND SWORN TO before me this 25th day of September, 1970

Esther Lamone  
Esther Lamone Notary Public.



My commission expires January 19, 1973

**ROTARY DRILLING LOG**

**COMPANY:** Pickrell Drilling Company  
705 Fourth National Bank Building  
Wichita, Kansas 67202

Rotary Drilling Commenced 9/11/70

Rotary Drilling Completed 9/20/70

**LOCATION:** Dehner "A" No. 8, Approx. C SE SW Sec. 29-19S-20W  
Rush County, Kansas

**CONTRACTOR:** **PICKRELL DRILLING COMPANY**  
Wichita, Kansas

**CASING RECORD:** Run 13 Jts. 8-5/8" Surface Casing set @ 268' KB. Cemented with 150 Sacks Cement. Completed 3 P.M. Circulated.

No oil string run. D & A, Plugged 7 A.M. September 20, 1970.

**LOG**

(Figures indicate bottom of formation — measurements from top of rotary bushing.)

130	Post Rock	<u>C.F.S.</u>	
268	Shale - Shells	4297	
855	Shale, Red Bed w/ Sand Streaks	4350	
1070	Sand	4360	
1400	Red Bed & Shale	4366	
1439	Shale - Red Beds	4375	
1462	Anhydrite	4385	
1795	Shale - Shells		
2285	Shale & Lime		
2795	Lime	<u>S.L.M.</u>	
3090	Lime & Shale	Strap	3759.78
3305	Lime	Board	<u>3759.00</u>
3610	Shale & Lime		.78 Difference
3748	Lime & Shale		
4280	Lime		
4360	Lime & Chert	<u>Slope Tests</u>	
4366	Chert	2000	
4375	Cherty Lime	2500	
4385	Chert & Lime, RTD	3000	
		3500	
		4000	

RECEIVED  
STATE CORPORATION COMMISSION  
SEP 29 1970  
CONSERVATION DIVISION  
Wichita, Kansas

The undersigned, C. W. Sebitts, Attorney-in-Fact for PICKRELL DRILLING COMPANY, hereby certifies in behalf of said Company, that the above is a true and correct log of the formation encountered in drilling the above well as reflected by the Daily Drilling Reports.


PICKRELL DRILLING COMPANY

By C. W. Sebitts Attorney-in-Fact

STATE OF KANSAS }  
COUNTY OF SEDGWICK } ss.:

On this 25th day of September, 1970, before me the undersigned, a Notary Public, in and for the County and State aforesaid, personally appeared C. W. Sebitts, to me known to be the identical person who subscribed the name of PICKRELL DRILLING COMPANY to the foregoing instrument as its Attorney-in-Fact and acknowledged to me that he executed the same as his free and voluntary act and deed, and as the free and voluntary act and deed of such company, for the uses and purposes therein set forth.

Given under my hand and seal of office the day and year last above written.



My commission expires: January 19, 1973

Esther Lamone  
Notary Public