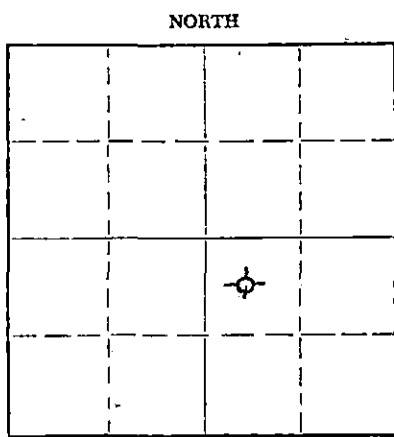


Give All Information Completely
Make Required Affidavit
Mail or Deliver Report to:
Conservation Division
State Corporation Commission
211 No. Broadway
Wichita, Kansas

WELL PLUGGING RECORD



Locate well correctly on above
Section Plat

Rush County, Sec. 29 Twp. 19S Rge. 20W (E) (W)
Location as "NE/CNW/SW" or footage from lines C NW/4 SE/4
Lease Owner Mull Drilling Co., Inc.
Lease Name WELLS Well No. 1
Office Address 670 Fourth National Building, Wichita, Kansas
Character of Well (completed as Oil, Gas or Dry Hole) Dry Hole
Date well completed July 7th 1962
Application for plugging filed July 7th 1962
Application for plugging approved July 7th 1962
Plugging commenced July 7th 1962
Plugging completed July 7th 1962
Reason for abandonment of well or producing formation _____

If a producing well is abandoned, date of last production _____ 19____
Was permission obtained from the Conservation Division or its agents before plugging was commenced? Yes, Verbal approval

Name of Conservation Agent who supervised plugging of this well Eldon Petty, Hays, Kansas
Producing formation Mississippian Depth to top _____ Bottom _____ Total Depth of Well 4385 Feet
Show depth and thickness of all water, oil and gas formations.

OIL, GAS OR WATER RECORDS

CASING RECORD

FORMATION	CONTENT	FROM	TO	SIZE	PUT IN	PULLED OUT
				8-5/8"	260'	-0-

Describe in detail the manner in which the well was plugged, indicating where the mud fluid was placed and the method or methods used in introducing it into the hole. If cement or other plugs were used, state the character of same and depth placed, from _____ feet to _____ feet for each plug set.

Set bottom plug at 480' with 20 sacks cement,
next plug at 240' with 20 sacks cement, set top
plug at 40' with 10 sacks cement. Job complete at
6:30 PM July 7th, 1962.

(If additional description is necessary, use BACK of this sheet)
Name of Plugging Contractor Walters Drilling Co.,
Address 510 Orpheum Building, Wichita 2, Kansas

STATE OF KANSAS, COUNTY OF Sedgwick, ss.
Robert F. Walters or (owner or operator) of the above-described well, being first duly sworn on oath, says: That I have knowledge of the facts, statements, and matters herein contained and the log of the above-described well as filed and that the same are true and correct. So help me God.
(Signature) Robert F. Walters
ROBERT F. WALTERS, Partner
510 Orpheum Building, Wichita, Kansas
(Address)

SUBSCRIBED AND SWORN TO before me this 9th day of July, 1962

My commission expires January 4th, 1964

R. L. Abel
R. L. Abel
RECEIVED
STATE CORPORATION COMMISSION
7-10-62
JUL 10 1962

WELLS #1

LOCATION: C NW/4 SE/4 Section 29-19S-20W
Rush County, Kansas

OPERATOR: Mull Drilling Co., Inc.

CONTRACTOR: Walters Drilling Co.

SURFACE CASING: 8-5/8" @ 260' with 125 sacks cement

OIL STRING: None

DATE SPUDDED: 6-27-62

ROTARY COMPLETION: 7-7-62

ELEVATION: 2233 GL
2235 DF
2238 KB


L O G

(Figures indicate bottom of formation)


Soil & Clay	0-40'
Shale & Shells	185'
Shale & Sand	210'
Shale & Shells	260'
Shale	635'
Red rock & Shells	820'
Shale & Shells	865'
Sand	1075'
Shale, shells & Red Bed	1445'
Anhydrite	1475'
Shale & Shells	2065'
Shale & Lime	2230'
Lime	2715'
Lime & Shale	3805'
Lime	4004'
Lime & Shale	4282'
Sand	4292'
Sand & Shale	4340'
Shale & Lime	4361'
Lime	4385'
Total Depth	4385'

The undersigned, Robert F. Walters, hereby certifies that the above log is a true and correct log of the formations encountered in drilling the above noted well as reflected by the Daily Drilling Reports.

WALTERS DRILLING CO.

By 
ROBERT F. WALTERS, Partner

Subscribed and sworn to before me
this 9th day of July, 1962.


R. L. Abel, Notary Public

My commission expires January 4th, 1964.

RECEIVED
STATE CORPORATION COMMISSION
JUL 10 1962
CONSERVATION DIVISION
Wichita, Kansas