


Give All Information Completely  
Make Required Affidavit  
Mail or Deliver Report to:  
Conservation Division  
State Corporation Commission  
212 No. Market  
Wichita, Kansas

WELL PLUGGING RECORD

Rush County. Sec. 23 Twp. 19 Rge. (E) 20 (W)  
Location as "NE/CNW/SW" or footage from lines C NE SW  
Lease Owner Woodman & Iannitti Drilling Company  
Lease Name Pascoe Well No. 1  
Office Address 706 Union National Building  
Character of Well (completed as Oil, Gas or Dry Hole) Dry  
Date well completed Oct. 30 19 68  
Application for plugging filed Oct. 30 19 68  
Application for plugging approved Oct. 30 19 68  
Plugging commenced Oct. 30 19 68  
Plugging completed Oct. 30 19 68  
Reason for abandonment of well or producing formation Dry



Locate well correctly on above  
Section Plat

If a producing well is abandoned, date of last production 19  
Was permission obtained from the Conservation Division or its agents before plugging was commenced? Yes

Name of Conservation Agent who supervised plugging of this well  
Producing formation Depth to top Bottom Total Depth of Well 4376 Feet  
Show depth and thickness of all water, oil and gas formations.

OIL, GAS OR WATER RECORDS

CASING RECORD

FORMATION	CONTENT	FROM	TO	SIZE	PUT IN	PULLED OUT
				8 5/8"	189'	

Describe in detail the manner in which the well was plugged, indicating where the mud fluid was placed and the method or methods used in introducing it into the hole. If cement or other plugs were used, state the character of same and depth placed, from feet to feet for each plug set.

Bottom plug @ 600' with 70 sx  
Middle plug @ 180' with 20 sx  
Top plug @ 40' with 10 sx

RECEIVED  
STATE CORPORATION COMMISSION  
NOV 5 1968  
CONSERVATION DIVISION  
Wichita, Kansas

(If additional description is necessary, use BACK of this sheet)  
Name of Plugging Contractor Woodman & Iannitti Drilling Company  
Address 706 Union National Building


STATE OF KANSAS COUNTY OF SEDGWICK, ss.  
K. T. Woodman (employee of owner) or (owner or operator) of the above-described well, being first duly sworn on oath, says: That I have knowledge of the facts, statements, and matters herein contained and the log of the above-described well as filed and that the same are true and correct. So help me God.

(Signature) K. T. Woodman  
706 Union National Bldg.  
(Address)

SUBSCRIBED AND SWORN to before me this 5th day of November, 19 68

My commission expires Feb. 11, 1972

Justina Chamberlain  
Justina Chamberlain Notary Public.



KANSAS GEOLOGICAL SOCIETY  
KANSAS WELL LOG BUREAU - KANSAS WELL SAMPLE BUREAU  
KANSAS GEOLOGICAL SOCIETY BUILDING  
508 EAST MURDOCK - WICHITA, KANSAS

COMPANY Woodman & Iannitti Drilling Company

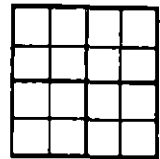
SEC. 23 T. 19 R. 20W  
LOC. C NE SW

FARM Pascoe NO. 1

TOTAL DEPTH 4376'  
COMM. Oct. 21, 1968 COMP. Oct. 30, 1968  
SHOT OR TREATED  
CONTRACTOR Woodman & Iannitti Drilling Company  
ISSUED

COUNTY Rush

KANSAS



CASING  
20 10  
15 8 5/8" @ 189' with 125 sacks  
12 6  
13 5

ELEVATION 2235 K.B.

PRODUCTION D & A

FIGURES INDICATE BOTTOM OF FORMATIONS

- 100 Clay & Post Rock
- 190 Blue Shale
- 390 Shale
- 415 Sand
- 820 Shale
- 945 Hard Sand
- 1040 Sand
- 1100 Sand
- 1426 Red Bed
- 1456 Anhy
- 2045 Shale & Shells
- 2250 Shale & Shells
- 2310 Lime & Shale
- 2465 Lime
- 2610 Lime
- 2730 Lime
- 2865 Lime
- 3000 Lime
- 3200 Lime
- 3300 Lime
- 3445 Lime
- 3585 Lime
- 3685 Lime
- 3780 Lime
- 3835 Lime
- 3930 Lime
- 3995 Lime
- 4011 Lime
- 4070 Lime
- 4140 Lime
- 4203 Lime
- 4265 Lime
- 4305 Lime
- 4370 Lime
- 4376 Total Depth

RECEIVED  
STATE CORPORATION COMMISSION  
NOV 5 1968  
CONSERVATION DIVISION  
Wichita, Kansas

I certify the above to be a true and correct copy of the drillers log and the geological tops to the best of my knowledge and belief.

Woodman & Iannitti Drilling Company

*K. T. Woodman*  
K. T. Woodman