

15.159.21312.0000

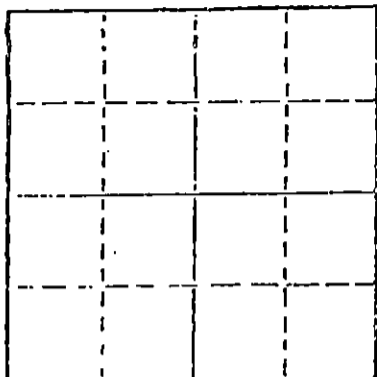
STATE OF KANSAS
STATE CORPORATION COMMISSION

WELL PLUGGING RECORD

Give All Information Completely
Make Required Affidavit
Mail or Deliver Report to
Conservation Division
State Corporation Comm.
245 North Water
Wichita, KS 67202

Rice County, Sec. 15 Twp. 21S Rge. 7W E/W
Location as "NE/CNW $\frac{1}{4}$ /SW $\frac{1}{4}$ " or footage from lines
NW/4

Lease Owner Gulfco Production, Inc.
Lease Name H. R. Hauschild Well No. 1-15
Office Address 1900 W Loop South, Suite 1900, Houston, Tex
Character of Well (Completed as Oil, Gas or Dry Hole)
Dry



Locate well correctly on above
Section Plat

Date Well completed 11-8 1981
Application for plugging filed 11-7 1981
Application for plugging approved 11-7 1981
Plugging commenced 11-8 1981
Plugging completed 11-8 1981
Reason for abandonment of well or producing formation
Dry

If a producing well is abandoned, date of last production
19

Was permission obtained from the Conservation Division or
its agents before plugging was commenced? Yes

Name of Conservation Agent who supervised plugging of this well Gilbert Toman
Producing formation Depth to top Bottom Total Depth of Well 3470
Show depth and thickness of all water, oil and gas formations.

OIL, GAS OR WATER RECORDS

CASING RECORD

FORMATION	CONTENT	FROM	TO	SIZE	PUT IN	PULLED OUT
		0	200	8 5/8		

Describe in detail the manner in which the well was plugged, indicating where the mud fluid
was placed and the method or methods used in introducing it into the hold. If cement or other
plugs were used, state the character of same and depth placed, from feet to
feet for each plug set.

Plugged:
50 sacks @ 300
10 sacks @ 40
10 sacks in rathole; 10 sacks in mousehole.
Completed @ 12:00N 11-8-81
Cemented by Dowell

RECEIVED
STATE CORPORATION COMMISSION

DEC 11 1981 12-11-81

CONSERVATION DIVISION
Wichita Kansas

(If additional description is necessary, use BACK of this sheet)

Name of Plugging Contractor DaMac Drilling Inc.

STATE OF Kansas COUNTY OF Barton, ss.
Martha J. McKown (employee of owner) or (owner or operator)
of the above-described well, being first duly sworn on oath, says: That I have knowledge of
the facts, statements, and matters herein contained and the log of the above-described well
as filed and that the same are true and correct. So help me God.

(Signature) Martha J. McKown
Box 1164, Great Bend, Ks 67530
(Address)

SUBSCRIBED AND SWORN TO before me this 9th day of November, 19 81

Vada I. Sullivan
Notary Public.

My commission expires Jan. 30, 1984



WELL LOG *NOV 16 1981*

COMPANY Gulfco Production, Inc.

BEC. 15 T. 21S R. 7W

FARM H. R. Hauschild

NO. 1-15

LOC. NW/4

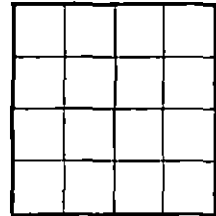
TOTAL DEPTH 3470 RTD

COUNTY Rice

COMM. 11-3-81

COMP. 11-8-81

CONTRACTOR DaMac Drilling Inc.



CASING 8 5/8 set @ 200'

ELEVATION

PRODUCTION

P&A

FIGURES INDICATE BOTTOM OF FORMATIONS

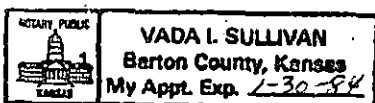
Surface Sand	0	71
Sand, RedBed	71	200
Sand, Shale	200	1000
Lime, Shale	1000	3470

RECEIVED
 STATE CORPORATION COMMISSION
 DEC 11 1981
 CONSERVATION DIVISION
 Wichita, Kansas

State of Kansas }
 County of Barton } ss

I, Martha J. McKown of DaMac Drilling Inc.

upon oath state the above and foregoing is a true and correct copy of the log of the H. R. Huaschild 1-15 well.



Martha J. McKown

Subscribed and sworn to before me this 9th day of November 1981

My Commission Expires: Jan. 30, 1984

Vada I. Sullivan
 NOTARY PUBLIC

KANSAS
WELL COMPLETION REPORT AND
DRILLER'S LOG

S. 15 T. 21 R. 7 **W**

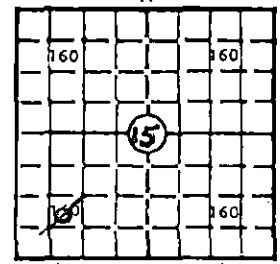
API No. 15 — 159 — 21,312
 County Number

Loc. NW 1/4
 County Rice

Operator
 Gulfeo Production, Inc

640 Acres
 N

Address
 1900 West Loop South, Suite 1900 Houston, Tx.



Well No. #1-15 Lease Name H.R. Hauschild

Footage Location
 650' feet from (S) line 700' feet from (W) line

Locate well correctly

Principal Contractor DaMac Drilling Geologist Chris Seay

Elev.: Gr. 1616'

Spud Date 11-3-81 Date Completed 11-8-81 Total Depth 3,470' P.B.T.D.

Directional Deviation none Oil and/or Gas Purchaser D&A Plugged

DF 1624' KB

CASING RECORD

Report of all strings set— surface, intermediate, production, etc.

Purpose of string	Size hole drilled	Size casing set (in O.D.)	Weight lbs/ft.	Setting depth	Type cement	Sacks	Type and percent additives
Surface	12 1/4	8 5/8"	24	187'	Portland A	175	2% gel 3% CaCl ₂

LINER RECORD None

PERFORATION RECORD None

Top, ft.	Bottom, ft.	Sacks cement	Shots per ft.	Size & type	Depth interval

TUBING RECORD None

Size	Setting depth	Packer set at

ACID, FRACTURE, SHOT, CEMENT SQUEEZE RECORD

Amount and kind of material used	Depth interval treated
None	

RECEIVED
 STATE CORPORATION COMMISSION
 DEC 11 1981
 CONSERVATION DIVISION
 Wichita, Kansas

INITIAL PRODUCTION

Date of first production D & A	Producing method (flowing, pumping, gas lift, etc.) ---
RATE OF PRODUCTION PER 24 HOURS	Oil --- bbls. Gas --- MCF Water --- bbls. Gas-oil ratio --- CFPB
Disposition of gas (vented, used on lease or sold) plugged	Producing interval(s) ---

INSTRUCTIONS: As provided in KCC Rule 82-2-125, within 90 days after completion of a well, one completed copy of this Drillers Log shall be transmitted to the State Geological Survey of Kansas, 4150 Monroe Street, Wichita, Kansas 67209. Copies of this form are available from the Conservation Division, State Corporation Commission, 245 No. Water, Wichita, Kansas 67202. Phone AC 316-522-2206. If confidential custody is desired, please note Rule 82-2-125. Drillers Logs will be on open file in the Oil and Gas Division, State Geological Survey of Kansas, Lawrence, Kansas 66044.

Operator Gulfco Production, Inc.		DESIGNATE TYPE OF COMP.: OIL, GAS, DRY HOLE, SWDW, ETC.:
Well No. #1-15	Lease Name H. R. Hauschild	Dry Hole
S <u>15</u> T <u>21</u> R <u>7</u> W		

WELL LOG

Show all important zones of porosity and contents thereof; cored intervals, and all drill-stem tests, including depth interval tested, cushion used, time tool open, flowing and shut-in pressures, and recoveries.

SHOW GEOLOGICAL MARKERS, LOGS RUN, OR OTHER DESCRIPTIVE INFORMATION.

FORMATION DESCRIPTION, CONTENTS, ETC.	TOP	BOTTOM	NAME	DEPTH
See attached Sheets				

USE ADDITIONAL SHEETS, IF NECESSARY, TO COMPLETE WELL RECORD.

Date Received	<p align="center"><i>Cherry E. Holden</i> Cherry E. Holden <small>Signature</small> Gulfco Production, Inc. - Secretary <small>Title</small></p> <p align="center">11/16/81 <small>Date</small></p>
---------------	---