

STATE OF KANSAS
STATE CORPORATION COMMISSION

WELL PLUGGING RECORD

OR

FORMATION PLUGGING RECORD

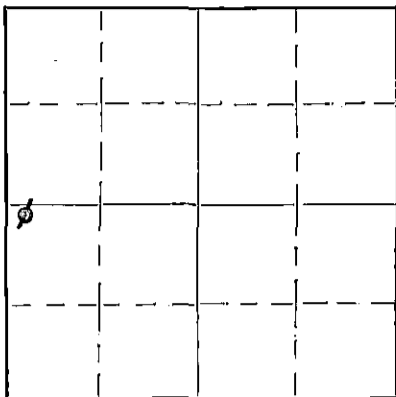
Strike out upper line when reporting plugging off formations.

Give All Information Completely
Make Required Affidavit
Mail or Deliver Report to:
Conservation Division
State Corporation Commission
800 Bittling Building
Wichita, Kansas

Rice County. Sec. 15 Twp. 21S Rge. 7 (E W) (W)

Location as "NE 1/4 NW 1/4 SW 1/4" or footage from lines NW 1/4 SW 1/4
Lease Owner Mid Plains Oil Corporation
Lease Name G. A. Engelland Well No. 1
Office Address 915 Union National Bank Bldg., Wichita, Kansas
Character of Well (completed as Oil, Gas or Dry Hole) Oil
Date, well completed April 18, 1938 193
Application for plugging filed March 18, 1941 193
Application for plugging approved March 18, 1941 193
Plugging Commenced March 18, 1941 193
Plugging Completed March 24, 1941 193
Reason for abandonment of well or producing formation Ceased to produce

NORTH



Locate well correctly on above Section Plat

If a producing well is abandoned, date of last production March 15, 1941 193
Was permission obtained from the Conservation Division or its agents before plugging was commenced? Yes

Name of Conservation Agent who supervised plugging of this well G. T. Alexander
Producing formation Conglomerate Depth to top 3376 Bottom 3390 Total Depth of Well 3394 Feet

Show depth and thickness of all water, oil and gas formations.

OIL, GAS OR WATER RECORDS

CASING RECORD


Formation	Content	From	To	Size	Put In	Pulled Out
				7" O.D.	3376	2390
				5 1/2" O.D.	58	None
				10-3/4" O.D.	105	None

Describe in detail the manner in which the well was plugged, indicating where the mud fluid was placed and the method or methods used in introducing it into the hole. If cement or other plugs were used, state the character of same and depth placed, from _____ feet to _____ feet for each plug set.

Hole filled with mud from 3394' to 3376'; Cemented from 3376' to 3361'; Mud to 103'; Bridged at 103'; Cemented to 89'; Mud to 19'; Cemented to 8'; Mud to surface.

pd.
4/19/41
H.A.

15 21 27 W
BOOK PAGE 191 LINE 10



(If additional description is necessary, use BACK of this sheet)

Correspondence regarding this well should be addressed to Mid Plains Oil Corporation
Address 915 Union National Bank Bldg., Wichita, Kansas

STATE OF Kansas, COUNTY OF Sedgwick, ss.
Employee (employee of owner) or (owner or operator) of the above-described well,

being first duly sworn on oath, says: That I have knowledge of the facts, statements, and matters herein contained and the log of the above-described well as filed and that the same are true and correct. So help me God.

(Signature) [Signature]

915 Union Nat'l. Bank Bldg., Wichita, Kans. (Address)

SUBSCRIBED AND SWORN to before me this 19 th day of April, 19 41

[Signature] Notary Public.

My commission expires January 13, 1945

WELL LOG BUREAU - KANSAS GEOLOGICAL SOCIETY.
 412 Union National Bank Bldg, Wichita, Kansas.


15.159.05444.0000

MID PLAINS OIL CORP.
 G.A. Engelland No. 1.

SEC. 15 T. 21 R. 7W.
 NWC SW

Total Depth. 3423 P.B. 3394.
 Comm. 3-25-38 Comp. 6-7-38
 Shot or Treated. Yes.
 Contractor. Jock Garden.
 Issued. 7-23-38

County Rice.



CASING.

103/4" 103'
 7" 3376'
 5 1/2" liner 58'

Elevation.

Production. Pot. 248 B.

Figures Indicate Bottom of Formations.

surface	12
sand	66
shale	100
lime shells	109
shale shells	615
salt	640
shale and shells	960
broken lime	1080
lime and shale	1180
B. lime	1820
shale and shells	2050
lime and shale	2160
B. lime	2235
lime and shale	2380
shale	2410
lime	2645
broken lime	2665
lime	2750
shale and shells	2800
lime	2810
shale	2900
lime	3250
shale and shells	3268
red rock	3275
shale	3280
broken lime	3360
conglomerate	3390
chat	3421
water sand	3423
Total Depth.	

20 qts., 3382-3390
 30 qts., 3382-3390
 90 qts., 3370-3390

Before shooting 53 bbls Pot.
 after shooting 248 bbls Pot.

15.21.7W
 131.10