

STATE OF KANSAS
STATE CORPORATION COMMISSION

WELL PLUGGING RECORD

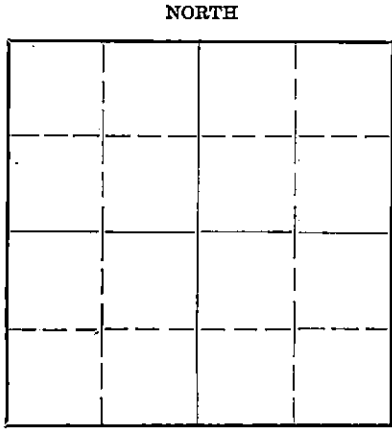
Give All Information Completely
Make Required Affidavit
Mail or Deliver Report to:
Conservation Division
State Corporation Commission
800 Bittling Building
Wichita, Kansas

OR
FORMATION PLUGGING RECORD

Strike out upper line
when reporting plug-
ging off formations.

RICE County, Sec. 15 Twp. 21 Rge. 7 (E) (W)
SW 1/4 NW 1/4

Location as "NE 1/4 NW 1/4 SW 1/4" or footage from lines
Lease Owner J. A. Aylward
Lease Name Hauschild Well No. 5
Office Address 813 First Natl. Bank Bldg. Wichita, Kansas.
Character of Well (completed as Oil, Gas or Dry Hole) Oil
Date well completed May 28 19 38
Application for plugging filed August 2, 1943. 19
Application for plugging approved August 5, 1943. 19
Plugging commenced August 20, 1943. 19
Plugging completed September 1, 1943. 19
Reason for abandonment of well or producing formation
Oil exhausted
If a producing well is abandoned, date of last production 19
Was permission obtained from the Conservation Division or its agents before plugging was com-
menced? Yes



Locate well correctly on above
Section Plat.

Name of Conservation Agent who supervised plugging of this well Ruel Dirke
Producing formation Depth to top Bottom Total Depth of Well 3394' Feet
Show depth and thickness of all water, oil and gas formations.

OIL, GAS OR WATER RECORDS

CASING RECORD

Formation	Content	From	To	Size	Put In	Pulled Out
				7" 24#	3359'	1645'
				16"	110'	110'

Describe in detail the manner in which the well was plugged, indicating where the mud fluid was placed and the method or methods used in introducing it into the hold. If cement or other plugs were used, state the character of same and depth placed, from feet to feet for each plug set.
Six sax cement at 3363', mud up to 150' of top of hole.
30 sax cement at 150', mud to base of cellar, 10 sax cement at base of cellar.

FILED
15 21 7 W
86 16

9-14-1943
SEP 11 1943

(If additional description is necessary, use BACK of this sheet)

Correspondence regarding this well should be addressed to J. A. Aylward
Address 813 First National Bank Building, Wichita 2, Kansas.

STATE OF KANSAS, COUNTY OF SEDGWICK, ss.
R. E. Evans (employee of owner) or (owner or operator) of the above-described well,
being first duly sworn on oath, says: That I have knowledge of the facts, statements, and matters herein contained and the log of the above-described well as filed and that the same are true and correct. So help me God.

(Signature) [Signature]

(Address)

SUBSCRIBED AND SWORN TO before me this 13th day of September 19 43

[Signature]
Notary Public.

My commission expires January 19, 1947.



HAUSCHILD NO. 5

DOUGLAS OIL COMPANY

SW 1/4 of Section 15-21-7W,
Rice County, Kansas

Comm. 5-2-38 Comp. 5-28-38

Elevation -
Production - Pot. 1039 B.

Casing:
16" - 110'
6" 3359'

Figures Indicate Bottom of Formations.

Shale	125
Red Rock	618
Shale gyp and shells	970
shale shells	1005
shale and salt	1065
lime and shale	1132
shale and shells	1285
gyp	1437
shale and lime	1518
lime	1690
shale and lime	1818
lime	1903
shale and lime	2184
shale and lime shells	2266
shale	2280
lime	2360
broken lime	2390
lime and shale	2409
lime	2737
shale and lime	2818
lime	3359
conglomerate	3382
Total Depth	

PLANNING
FILE 15-21-7W
BOOK PAGE 86 LINE 1-6

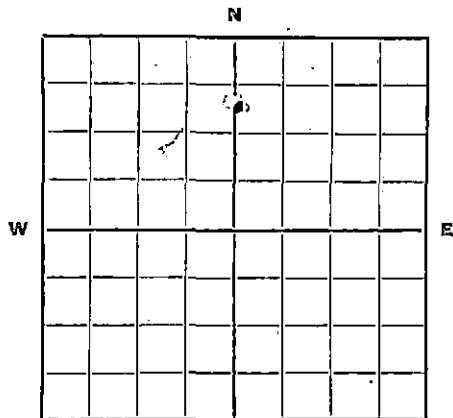
SEP 11

**MATERIAL REPORT
AND
PLUGGING RECORD**

Mail To: STATE CORPORATION COMMISSION
Conservation Division
800 Bitting Building
Wichita, Kansas

NOTICE: All questions on this form must be answered.

Company Operating J. A. Aylward
Office Address 813 First Nat'l Bank Bldg. - Wichita, Kans.



Locate well correctly.

County Rice Sec. 15 Twp. 21 Rge. 7
Farm Name Rosa Hauschild Well No. 5 Field
Well Location SWen NW $\frac{1}{4}$
Name of Producing Sand Total Depth 3374
Commenced Plugging August 19, 1943 Finished September 2, 1943

DAILY AVERAGE PRODUCTION:

Initial Production: Oil Gas Water

Production when Plugged: Oil Gas Water

Estimated Total Remaining Reserves Attributable to Well at Time Abandoned

INFORMATION ON MATERIALS RECLAIMED FROM WELL

CASING, TUBING AND ROD DATA

Description	Size	Recovered		Junk		Reusable		Disposition Made Or To Be Made Of Usable Material
		Ft.	Tons	Ft.	Tons	Ft.	Tons	
Casing	7"	1645	19			1645	19	Sold for reuse
Tubing	2 $\frac{1}{2}$ "	3320	10			3320	10	" " "

SURFACE EQUIPMENT

Quantity	Description	*Condition	Est. Tons	Disposition Made Or To Be Made Of Reclaimed Material
1	122' Derrick	2	8	Sold for reuse.
90	Belting	2		To be sold for reuse.
1	40 H Engine	2	3	Either reuse or junk.
1	Eng. & Belt House	2	1	For reuse.
	Galv. Iron			

* Usable, Usable with minor repairs, or junk.

Date: 9/13/43 Signed: [Signature]
(For Operating Co.—Title)

FORM—FP-1

(See note on reverse side)

19-6756 8-28-5M

FILE 15.21.74
BOOK PAGE 86 JUNE-16

It is very important that all questions on this form be answered, as this Department has been asked by the Petroleum Administration for War to supply data on well abandonments undertaken during the war.

This information is very essential in aiding the war effort; therefore, this Department is requiring this report to be mailed within 5 days after the abandonment of your well.

19-6750



STATE OF KANSAS
 STATE CORPORATION COMMISSION
 CONSERVATION DIVISION
 800 BITTING BUILDING
 WICHITA, KANSAS

September 7, 1943

IN REPLY PLEASE
 REFER TO THIS
 SUBJECT

The Aylward Production Co.,
 First National Bank Bldg.
 Wichita, 2, Kansas

Gentlemen:

Attached hereto find material report form to be
 executed by you on your #5 Hauschild well,
 located in the SW 1/4 NW 15-21-7W
Rice County, Kansas.

This new form has been requested by the Federal
 Government and must be mailed to this office with-
 in five days after plugging has been completed.
 Will you please give this matter your immediate
 attention.

Very truly yours,

STATE CORPORATION COMMISSION
 CONSERVATION DIVISION

ha

BY: J. P. Roberts
 J. P. Roberts

Enc

15.159.05435.0000

THE AYLWARD PRODUCTION COMPANY
813 FIRST NATIONAL BANK BUILDING
WICHITA, KANSAS

Hauschild Well #5
SWen NW $\frac{1}{4}$ of Sec. 15-21-7W
Rice County, Kansas

September 13, 1943

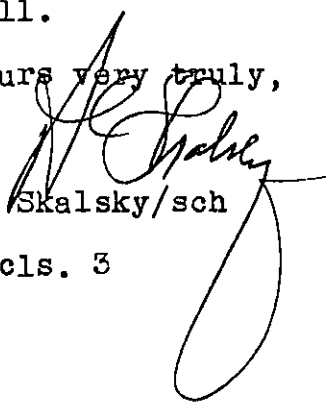
Conservation Division
State Corporation Commission
800 Bitting Building
Wichita, Kansas

Attention: Mr. John Roberts


Dear John:

Enclosed herewith please find Well Plugging Record,
Material Report and Log, covering the above caption
well.

Yours very truly,


Al Skalsky/sch

Encls. 3



15 21 7W
86 16