

15.159.05434.0000

STATE OF KANSAS
STATE CORPORATION COMMISSION

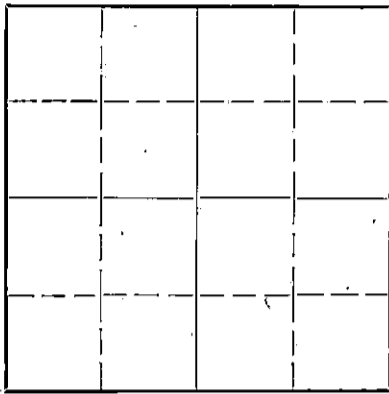
WELL PLUGGING RECORD

OR
FORMATION PLUGGING RECORD

Strike out upper line
when reporting plug-
ging off formations.

Give All Information Completely
Make Required Affidavit
Mail or Deliver Report to:
Conservation Division
State Corporation Commission
800 Pitting Building
Wichita, Kansas

NORTH



Locate well correctly on above
Section Plat

RICE

County, Sec. 15 Twp. 21 Rge. (E) 7 (W)

Location as "NE $\frac{1}{4}$ NW $\frac{1}{4}$ SW $\frac{1}{4}$ " or footage from lines: NW $\frac{1}{4}$ NW $\frac{1}{4}$

Lease Owner J. A. AYLWARD

Lease Name Hauschild

Well No. 4

Office Address 813 First Natl. Bank Bldg. Wichita, Kansas.

Character of Well (completed as Oil, Gas or Dry Hole) Oil

Date well completed May 15, 1937 19

Application for plugging filed June 23, 1943. 19

Application for plugging approved June 24, 1943. 19

Plugging commenced September 3, 1943. 19

Plugging completed September 20, 1943. 19

Reason for abandonment of well or producing formation.

Oil Exhausted

If a producing well is abandoned, date of last production 19

Was permission obtained from the Conservation Division or its agents before plugging was com-
menced? Yes

Name of Conservation Agent who supervised plugging of this well Ruel Durkee

Producing formation Conglomerate Depth to top Bottom Total Depth of Well 3386 Feet

Show depth and thickness of all water, oil and gas formations.

OIL, GAS OR WATER RECORDS

CASING RECORD

Formation	Content	From	To	Size	Put In	Pulled Out
				16" 108'	108'	None
				7"	3360'	2507

Describe in detail the manner in which the well was plugged, indicating where the mud fluid was placed and the method or methods used in introducing it into the hold. If cement or other plugs were used, state the character of same and depth placed, from feet to feet for each plug set.

Crushed rock to 3360', 8 sacks cement at 3360', blue mud to 150' then 30 sacks cement at 150', 10 sacks at base of cellar

15-21-7W
79 41

(If additional description is necessary, use BACK of this sheet)

Correspondence regarding this well should be addressed to J. A. Aylward

Address 813 First Natl. Bank Bldg., Wichita, Kansas.

STATE OF KANSAS, COUNTY OF SEDGWICK, ss:

R. E. Evans (employee of owner) or (owner or operator) of the above-described well, being first duly sworn on oath, says: That I have knowledge of the facts, statements, and matters herein contained and the log of the above-described well as filed and that the same are true and correct. So help me God.

(Signature)


Wichita, Kansas

(Address)

SUBSCRIBED AND SWORN to before me this 30th day of September

1943

My commission expires January 19, 1947.



10-2-1943

15-159.05434.0000

HAUSCHILD NO. 4.

L. E. DOUGLAS OIL

NWcn NW $\frac{1}{4}$ of Section
15-21S-7W, Rice Co., Kansas.

Comm. 4-24-37 Comp. 5-15-37

Elevation.
Production. Pot. 1492 B.

Casings:
16" 108'
7" 3360'

Figures Indicate Bottom of Formations.

Sand	75
sand red rock	108
red rock and shale	518
salt	925
lime and shale	1050
lime shells	1178
shale and shells	1313
shale lime shells	1453
shale	1680
shale shells	1803
shale	1928
shale and lime	2019
shale lime shells	2118
shale	2280
lime	2797
lime and shale	2864
lime	3360
conglomerate	3386

Total Depth.

15-21-7W
79 41

THE AYLWARD PRODUCTION COMPANY
813 FIRST NATIONAL BANK BUILDING
WICHITA, KANSAS

October 1, 1943

State Corporation Commission
800 Bitting Building
Wichita, Kansas

Attention: Mr. John Roberts

Dear John:

Enclosed herewith please find the following: Material Report
and Plugging Record, and Log of well.

Wells:

Hauschild #1

NEcn NW $\frac{1}{4}$ Sec. 15-21S-7W
Rice County, Kansas

Hauschild #3

SE $\frac{1}{4}$ NE $\frac{1}{4}$ NW $\frac{1}{4}$ Sec. 15-21S-7W
Rice County, Kansas

Hauschild #4


NWcn NW $\frac{1}{4}$ Sec. 15-21S-7W
Rice County, Kansas

Yours very truly,

Al Skalsky
Al Skalsky/sch

Encls

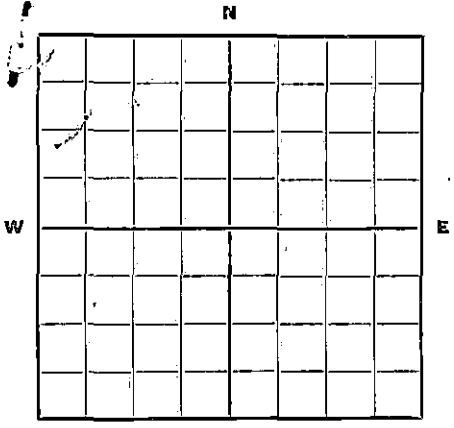
15 21 7W
39
79 — 40
41



MATERIAL REPORT AND PLUGGING RECORD

Mail To: STATE CORPORATION COMMISSION
Conservation Division
800 Bitting Building
Wichita, Kansas

NOTICE: All questions on this form must be answered.



Locate well correctly.

Company Operating J. A. AYLWARD
Office Address 813 First National Bank Bldg.
Wichita 2, Kansas

County Rice Sec. 15 Twp. 21S Rge. 7W

Farm Name Hauschild Well No. 4 Field Wherry

Well Location NWcn NW¹/₄

Name of Producing Sand Conglomerate Total Depth 3386'

Commenced Plugging September 3, 1943 Finished September 20, 1943

DAILY AVERAGE PRODUCTION:

Initial Production: Oil _____ Gas _____ Water _____

Production when Plugged: Oil None Gas _____ Water _____

Estimated Total Remaining Reserves Attributable to Well at Time Abandoned _____

INFORMATION ON MATERIALS RECLAIMED FROM WELL CASING, TUBING AND ROD DATA

Description	Size	Recovered		Junk		Reusable		Disposition Made Or To Be Made Of Usable Material
		Ft.	Tons	Ft.	Tons	Ft.	Tons	
Casing	7"	2507	30			2507	30	Sold for reuse
Tubing	2"	3360	7			3360	7	" " "
Rods	3/4"	3370	2			3370	2	


SURFACE EQUIPMENT

Quantity	Description	*Condition	Est. Tons	Disposition Made Or To Be Made Of Reclaimed Material
1	40 HP Eng.	2	2	For reuse or junk.
1	84' Derrick	2	3	Sold for reuse.
1	Eng. & Belt House	2	2	Sold for reuse.

* Usable, Usable with minor repairs, or junk.

Date: September 30, 1943 Signed: _____
(For Operating Co.—Title)

15 21 7W
79 41



It is very important that all questions on this form be answered, as this Department has been asked by the Petroleum Administration for War to supply data on well abandonments undertaken during the war.

This information is very essential in aiding the war effort; therefore, this Department is requiring this report to be mailed within 5 days after the abandonment of your well.

19-6756



STATE OF KANSAS
 STATE CORPORATION COMMISSION
 CONSERVATION DIVISION
 800 BITTING BUILDING
 WICHITA, KANSAS

September 25, 1943

IN REPLY PLEASE
 REFER TO THIS
 SUBJECT

Aylward Production Co.
 First National Bank Bldg.
 Wichita, 2, Kansas

Gentlemen:

Attached hereto find material report form to be
 executed by you on your #4 Hauschild well,
 located in the NW/4 NW 15-21-7W,
Rice County, Kansas.

This new form has been requested by the Federal
 Government and must be mailed to this office with-
 in five days after plugging has been completed.
 Will you please give this matter your immediate
 attention.

Very truly yours,

STATE CORPORATION COMMISSION
 CONSERVATION DIVISION

ha

BY: J. P. Roberts
 J. P. Roberts

Enc