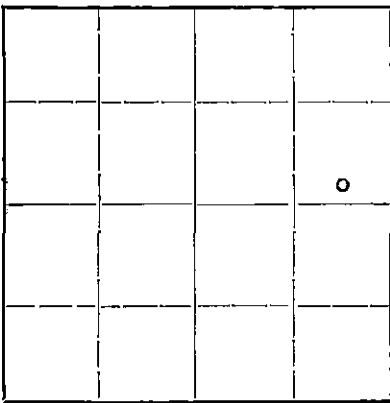


OR  
FORMATION PLUGGING RECORD

Strike out upper line when reporting plugging of formations.

Give All Information Completely  
Make Required Affidavit  
Mail or Deliver Report to:  
Conservation Division  
State Corporation Commission  
800 Bittling Building  
Wichita, Kansas

NORTH



Locate well correctly on above Section Plat

Rice County. Sec. 15 Twp. 21 Rge. 7 (E) W (W)  
Location as "NE $\frac{1}{4}$ NW $\frac{1}{4}$ SW $\frac{1}{4}$ " or footage from lines. 330 SL. 660 EL. NE $\frac{1}{4}$   
Lease Owner. Mid Plains Oil Corporation  
Lease Name. R. H. Hauschild Well No. 5  
Office Address.  
Character of Well (completed as Oil, Gas or Dry Hole) Dry Hole  
Date, well completed. 12-17 19.40  
Application for plugging filed. 12-17 19.40  
Application for plugging approved. 12-18 19.40  
Plugging Commenced. 12-19 19.40  
Plugging Completed. 12-19 19.40  
Reason for abandonment of well or producing formation Dry

If a producing well is abandoned, date of last production 19.  
Was permission obtained from the Conservation Division or its agents before plugging was commenced? Yes

Name of Conservation Agent who supervised plugging of this well. Ruel Durkee  
Producing formation. Conglomerate Depth to top. 3379 Bottom. 3414 Total Depth of Well. 3414 Feet  
Show depth and thickness of all water, oil and gas formations.

OIL, GAS OR WATER RECORDS

CASING RECORD



Formation	Content	From	To	Size	Put In	Pulled Out
Sand		Surface	94'	10"	94	None
Conglomerate		3379	3414	7"	3379	2631

Describe in detail the manner in which the well was plugged, indicating where the mud fluid was placed and the method or methods used in introducing it into the hole. If cement or other plugs were used, state the character of same and depth placed, from feet to feet for each plug set.

Hole Bridged @ 3379 Cemented with 5 sax cement @ bottom of Pipe with Dump Bailer

Hole Pumped full of Rotary mud cemented 10 sax @ 200 ft mudded to base of cellar cemented 5 sax @ top of surface pipe.

10" cemented 100 sax  
7" cemented 200 sax



(If additional description is necessary, use BACK of this sheet)

Correspondence regarding this well should be addressed to. Mid Plains Oil Corporation  
Address. 915 Union Nat'l Bank Bldg.  
Wichita, Kansas

STATE OF Kansas, COUNTY OF Sedgwick, ss. B. L. Mouser (employee of owner) of the above-described well,

being first duly sworn on oath, says: That I have knowledge of the facts, statements, and matters herein contained and the log of the above-described well as filed and that the same are true and correct. So help me God.

(Signature) B. L. Mouser

915 Union Nat Bank Bldg  
(Address)

SUBSCRIBED AND SWORN to before me this 6th day of January, 1941.

My commission expires June 3, 1944

Blanche Thelma Norman  
Notary Public.

MID PLAINS OIL CORP.  
 R.H.Hauschild No. 5

SEC. 15 T. 21 R. 7W.  
 CSL SE NE  
 2310' FNL 330' FSL  
 660' FEL 660' FWL E $\frac{1}{2}$  NE $\frac{1}{4}$

Total Depth. 3414  
 Comm. 11-16-40 Comp. 12-17-40  
 Shot or Treated.  
 Contractor. Thos. H. Allan.  
 Issued. 1-4-41

County Rice.

Rotary.


CASING.

10 3/4" 94' Cemented.  
 7" 3379' Cemented.

Elevation.

Production. DRY.

Figures Indicate Bottom of Formstions.



surface	100
red rock & shale	384
shale & shells	630
salt	856
lime and shale	962
lime	1200
shale	1210
lime	1222
lime and shale	1285
broken lime	1330
shale	1360
lime	1450
shale	1471
lime and shale	1767
lime	1806
lime and shale	1893
shale	1910
lime	1954
lime and shale	2285
lime	2312
lime and shale	2355
lime soft	2390
lime hard	2410
lime	2723
shale	2905
lime	2990
sdv lime	3025
lime	3115
lime and shale	3170
lime	3255
lime and shale	3358
shale	3379
conglomerate	3389
red rock	3402
conglomerate and red rock	3403
red rock	3405
conglomerate	3409
chat	3414
Total Depth.	

PLUGGING  
 FILE 15-21-R7W  
 BOOK PAGE 125 LINE 8

conglomerate 3378-3389  
 conglomerate 3405-3409  
 chat 3409-3414

small show oil and gas 3384-89  
 No increase in oil or gas.  
 H.F.W.

