

STATE OF KANSAS  
STATE CORPORATION COMMISSION

Form CP-4

Give All Information Completely  
Make Required Affidavit  
Mail or Deliver Report to:  
Conservation Division  
State Corporation Commission  
212 No. Market  
Wichita, Kansas 67202

## WELL PLUGGING RECORD

McPHERSON County, Sec. 16 Twp. 21 Rge. 3 (E) 3 (W)  
Location as "NE/CNW/SW" or footage from lines NE SE  
Lease Owner Dan T Ingling et al  
Lease Name ZEPHER Well No. 1  
Office Address 615 1st NATL Bldg, Wichita, Kans  
Character of Well (completed as Oil, Gas or Dry Hole) Oil  
Date well completed July 1971 19 71  
Application for plugging filed July 14 19 71  
Application for plugging approved July 15 19 71  
Plugging commenced Aug 16 19 71  
Plugging completed Aug 19 19 71  
Reason for abandonment of well or producing formation Depletion

If a producing well is abandoned, date of last production 19  
Was permission obtained from the Conservation Division or its agents before plugging was commenced? Yes

Name of Conservation Agent who supervised plugging of this well Hugh Scott  
Producing formation MICENER Depth to top          Bottom          Total Depth of Well 3446 Feet  
Show depth and thickness of all water, oil and gas formations.

## OIL, GAS OR WATER RECORDS

## CASING RECORD

FORMATION	CONTENT	FROM	TO	SIZE	PUT IN	PULLED OUT
				8 5/8	247'	none
				4 1/2	3443'	2163'

Describe in detail the manner in which the well was plugged, indicating where the mud fluid was placed and the method or methods used in introducing it into the hole. If cement or other plugs were used, state the character of same and depth placed, from          feet to          feet for each plug set.

Filled back with Sand to 3200'. Dumped 5 sacks of cement. Shot pipe OEF at 2162' 60". Pulled pipe & mudded hole to 315'. Set rock bridge from 315' - 300' and finished filling hole with read-mix-cement.

(If additional description is necessary, use BACK of this sheet)

Name of Plugging Contractor Best SelfAddress 1 Hutchinson, KansasSTATE OF KansCOUNTY OF Reno ss.

Employee (employee of owner) or (owner or operator) of the above-described well, being first duly sworn on oath, says: That I have knowledge of the facts, statements, and matters herein contained and the log of the above-described well as filed and that the same are true and correct. So help me God.

(Signature) Best SelfRt # 4 Hutchinson, Kans 67504

(Address)

Sworn to before me this 20th day of August, 19 71My commission expires October 18, 1973

Dorothy Self


Notary Public.

STATE OF KANSAS  
STATE CORPORATION COMMISSION  
Give All Information Completely  
Make Required Affidavit  
Mail or Deliver Report to:  
Conservation Division  
State Corporation Commission  
212 No. Market  
Wichita, Kansas 67202

WELL PLUGGING RECORD

McPHERSON County, Sec. 16 Twp. 21 Rge. 3 (E) 3 (W)  
Location as "NE/CNW/SW" or footage from lines NE SE  
Lease Owner Dan T Ingling et al  
Lease Name ZEPHER - Well No. 1  
Office Address 615 1st NATL Bldg, Wichita, Kans  
Character of Well (completed as Oil, Gas or Dry Hole) Oil  
Date well completed 5/10/71 19 71  
Application for plugging filed July 14 19 71  
Application for plugging approved July 15 19 71  
Plugging commenced Aug 16 19 71  
Plugging completed Aug 19 19 71  
Reason for abandonment of well or producing formation Depletion

T  
21  
S



Locate well correctly on above Section Plat

If a producing well is abandoned, date of last production 19  
Was permission obtained from the Conservation Division or its agents before plugging was commenced? Yes

Name of Conservation Agent who supervised plugging of this well Hugh Scott  
Producing formation Misc. NR Depth to top          Bottom          Total Depth of Well 3446 Feet  
Show depth and thickness of all water, oil and gas formations.

OIL, GAS OR WATER RECORDS

CASING RECORD

FORMATION	CONTENT	FROM	TO	SIZE	PUT IN	PULLED OUT
				8 5/8	247'	7200'
				4 1/2	3143'	2163'


Describe in detail the manner in which the well was plugged, indicating where the mud fluid was placed and the method or methods used in introducing it into the hole. If cement or other plugs were used, state the character of same and depth placed, from          feet to          feet for each plug set.

Filled back with Sand to 3200'. Dumped 5 sacks of cement. Shot pipe off at 2162' 60". Pulled pipe & mudded hole to 315'. Set rock bridge from 315 - 300' and finished filling hole with read-mix-cement.

(If additional description is necessary, use BACK of this sheet)

Name of Plugging Contractor Bert Self  
Address 1 Hutchinson, Kansas

STATE OF Kans COUNTY OF Reno, ss.  
I, Employee (Bert Self) (employee of owner) or (owner or operator) of the above-described well, being first duly sworn on oath, say: That I have knowledge of the facts, statements, and matters herein contained and the log of the above-described well as filed and that the same are true and correct. So help me God.




(Signature) Bert Self  
Rt 4 Hutchinson, Kans 67 (Address)  
AND SWORN to before me this 20th day of August, 19 71  
Dorothy Self Notary Public.  
My commission expires October 18, 1973

STATE OF KANSAS  
STATE CORPORATION COMMISSION

Give All Information Completely  
Make Required Affidavit  
Mail or Deliver Report to:  
Conservation Division  
State Corporation Commission  
212 No. Market  
Wichita, Kansas 67202

## WELL PLUGGING RECORD

Mc PHERSON County. Sec. 16 Twp. 21 Rge. 3 (E) 3 (W)  
Location as "NE/CNW/SW" or footage from lines NE SE  
Lease Owner Don T Ingling et al  
Lease Name ZEP99A Well No. 1  
Office Address 6151st NATL Bldg, Wichita, Kans  
Character of Well (completed as Oil, Gas or Dry Hole) Oil  
Date well completed 5/10/91 1966  
Application for plugging filed July 14 1971  
Application for plugging approved July 15 1971  
Plugging commenced Aug. 16 1971  
Plugging completed Aug. 19 1971  
Reason for abandonment of well or producing formation Depletion



Locate well correctly on above  
Section Plat

Name of Conservation Agent who supervised plugging of this well Hugh Scott  
Producing formation Misener Depth to top \_\_\_\_\_ Bottom \_\_\_\_\_ Total Depth of Well 3446 Feet  
Show depth and thickness of all water, oil and gas formations.

## OIL, GAS OR WATER RECORDS

## CASING RECORD

FORMATION	CONTENT	FROM	TO	SIZE	PUT IN	PULLED OUT
				8 5/8	247'	none
				4 1/2	3443'	2163'

Describe in detail the manner in which the well was plugged, indicating where the mud fluid was placed and the method or methods used in introducing it into the hole. If cement or other plugs were used, state the character of same and depth placed, from \_\_\_\_\_ feet to \_\_\_\_\_ feet for each plug set.

Filled back with Sand to 3200'. Dumped 5 sacks of cement. Shot pipe off at 2162' 60". Pulled pipe & mudded hole to 315'. Set rock bridge from 315' - 300' and finished filling hole with read-mix-cement.

RECEIVED  
STATE CORPORATION COMMISSION  
OCT 13 1971  
CONSERVATION DIVISION  
Wichita, Kansas

Name of Plugging Contractor Bert Self  
Address Hutchinson, Kansas

(If additional description is necessary, use BACK of this sheet)

STATE OF Kans. COUNTY OF Reno, ss.  
I, Dorothy Self (employee of owner) or (owner or operator) of the above-described well, being first duly sworn on oath, says: That I have knowledge of the facts, statements, and matters herein contained and the log of the above-described well as filed and that the same are true and correct. So help me God.

(Signature) Bert Self

Rt # 4 Hutchinson, Kans 67501  
(Address)

August 1971  
Dorothy Self  
Notary Public.

My commission expires October 18, 1973

Donald T. Ingling, et al, Lease Owner

Section 16-21-3W

Donald T. Ingling, Contractor

Location: NE SE

Commenced: 4-11-66

County: McPherson

Completed: 4-20-66

Production:

Total Depth: 3446' (rotary)

Elevation: 1458 RB

Casing: 8 5/8" 247' (135 sacks)  
4 1/2" 3443' (120 sacks cement)

Figures below indicate bottom formation

40 surface clay  
 145 sand and shale  
 247 shale and shells  
 400 shale and shells  
 785 shale and lime  
 989 shale and lime  
 1440 shale and lime shells  
 1690 shale and lime  
 1800 lime and shale  
 1920 lime and shale  
 2060 shale and lime  
 2155 lime  
 2275 shale  
 2410 shale  
 2535 lime  
 2640 lime  
 2705 lime and shale  
 2780 lime  
 2880 lime  
 3035 shale  
 3036 Mississippi - top  
 3100 Mississippi  
 3117 lime  
 3130 lime  
 3180 lime  
 3275 shale  
 3345 shale  
 3446 lime  
 3446 Total Depth

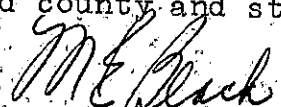
RECEIVED  
 STATE CORPORATION COMMISSION  
 JUL 15 1971  
 CONSERVATION DIVISION  
 Wichita, Kansas

I certify this is a true and correct copy of the above mentioned well.

STATE OF KANSAS )  
 ) ss.  
 SEDGWICK COUNTY )

Subscribed and sworn to before me, a Notary Public, in said county and state.

My commission expires: Feb. 27, 1968

  
 Notary Public