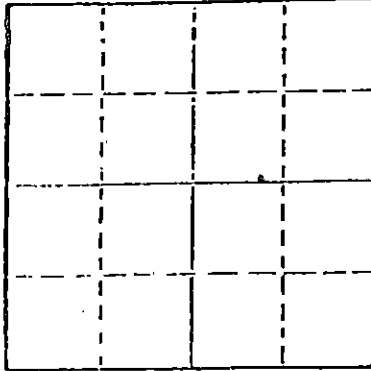


STATE OF KANSAS
STATE CORPORATION COMMISSION

WELL PLUGGING RECORD

Give All Information Completely
Make Required Affidavit
Mail or Deliver Report to
Conservation Division
State Corporation Comm.
245 North Water
Wichita, KS 67202



Locate well correctly on above
Section Plot

~~KMHX~~ McPherson County. Sec. 25 Twp. 21 Rge. 2WE/W
Location as "NE/CNW $\frac{1}{4}$ SW $\frac{1}{4}$ " or footage from lines
C NW NW NE

Lease Owner Gould Oil Inc.

Lease Name Rupp Well No. 1

Office Address Suite 210, Rockborough Bldg., 260 N. Rock Rd.

Character of Well (Completed as Oil, Gas or Dry Hole) Dry

Date Well completed 11/17 1979

Application for plugging filed 1979

Application for plugging approved 1979

Plugging commenced 1979

Plugging completed 11/17 1979

Reason for abandonment of well or producing formation Dry Hole

If a producing well is abandoned, date of last production 1979

Was permission obtained from the Conservation Division or its agents before plugging was commenced? Yes

Name of Conservation Agent who supervised plugging of this well Gilbert Toman, Holyrood, Ks.

Producing formation Depth to top Bottom Total Depth of Well

Show depth and thickness of all water, oil and gas formations.

OIL, GAS OR WATER RECORDS

CASING RECORD

FORMATION	CONTENT	FROM	TO	SIZE	PUT IN	PULLED OUT
Clay		0	25'	8 5/8"	25'	None
Find Sand		25'	45'	8 5/8"	20'	None
Shale		45'	154'	8 5/8"	109'	None

Describe in detail the manner in which the well was plugged, indicating where the mud fluid was placed and the method or methods used in introducing it into the hold. If cement or other plugs were used, state the character of same and depth placed, from feet to feet for each plug set.

Set bottom plug at 150' with 25 sacks of cement. Filled with mud to 40' with 10 sacks of cement, 2 sacks cement in rathole. Plugging completed at 8:00 A. M., November 17, 1979 by State Plugger, Gilbert Toman, Holyrood, Kansas.

(If additional description is necessary, use BACK of this sheet)
Name of Plugging Contractor Blackstone Drilling, Inc., Box 1184, McPherson, Kansas

STATE OF Kansas COUNTY OF Sedgwick
Gould Oil Inc. (employee of owner) or (owner or operator)

of the above-described well, being first duly sworn on oath, says: That I have knowledge of the facts, statements, and matters herein contained and the log of the above-described well as filed and that the same are true and correct. So help me God.

(Signature) BY: Sharon Winter

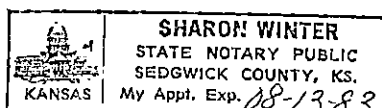
Suite 210, Rockborough Bldg., 260 N. Rock Rd.

(Address) Wichita, Ks. 67206

SUBSCRIBED AND SWORN TO before me this 21st day of November, 1979

My commission expires AUGUST 13, 1983

Sharon Winter Notary Public.




1000 1000 1000

1000 1000 1000

1000 1000 1000

1000 1000 1000
1000 1000 1000
1000 1000 1000
1000 1000 1000



Blackstone Drilling, Inc.

Box 1184 • 523 West Kansas • Phone (316) 241-1250

McPHERSON, KANSAS 67460

November 19, 1979

COMPANY: GOULD OIL INC.
 CONTRACTOR: BLACKSTONE DRILLING, INC.
 FARM: RUPP #1
 LOCATION: C NW NW NE Section 25-21-2W,
 McPherson County, Kansas
 COMMENCED: November 10, 1979
 COMPLETED: November 17, 1979
 ELEVATION:

0	to	25	Clay
25	to	45	Fine Sand
45	to	444	Shale
444	to	625	Lime & Shale
625	to	1850	Shale & Lime
1850	to	2400	Lime & Shale
2400	to	2978	Lime
2978	to	3155	Mississippi
3155	to	3296	Lime
3296	to	3352	Kinderhook
3352	to	3362	Hunton
3362	to	3384	Lime
		3384	T. D.

Cut 12 $\frac{1}{4}$ " hole to 154' and run 156' of 8 5/8" surface casing, cemented with 120 sacks of cement at 154'. Plug down at 2:00 P. M., November 10, 1979. Hole dry and abandoned. Set bottom plug at 150' with 25 sacks of cement. Filled with mud to 40' and 10 sacks of cement, 2 sacks in rathole. Plugging completed by State Plugger, Gilbert Toman, Holyrood, Kansas.

TOPS: MISSISSIPPI - 2983' KINDERHOOK - 3296' HUNTON - 3352'


Measurements taken from K. B.

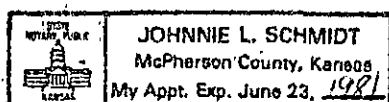
CERTIFICATE

I, P. E. Plouffe, President of Blackstone Drilling, Inc. do hereby certify that the above and foregoing is a true and correct copy of log on your Rupp located on the C NW NW NE Section 25-21-2W, McPherson County, Kansas as reflected in the files of Blackstone Drilling, Inc.


 P. E. Plouffe, President

Subscribed and sworn to before me a Notary Public in and for McPherson County, Kansas this 20th day of November, 1979.


 Johnnie L. Schmidt - Notary Public



RECEIVED
 STATE CORPORATION COMMISSION
 NOV 26 1979
 CONSERVATION DIVISION
 Topeka, Kansas