

STATE OF KANSAS
STATE CORPORATION COMMISSION

Form CP-4

Give All Information Completely
Make Required Affidavit
Mail or Deliver Report to:
Conservation Division
State Corporation Commission
212 No. Market
Wichita, Kansas

WELL PLUGGING RECORD

Hodgeman County. Sec. 23 Twp. 21S Rge. (E)23 (W)

Location as "NE/CNW&SW&" or footage from lines C SE NE

Lease Owner Aspen Drilling Co.

Lease Name Nelson Well No. 1

Office Address P. O. Box 783, Great Bend, Kansas

Character of Well (completed as Oil, Gas or Dry Hole) Dry hole

Date well completed May 13 1968

Application for plugging filed May 17 1968

Application for plugging approved May 15 1968

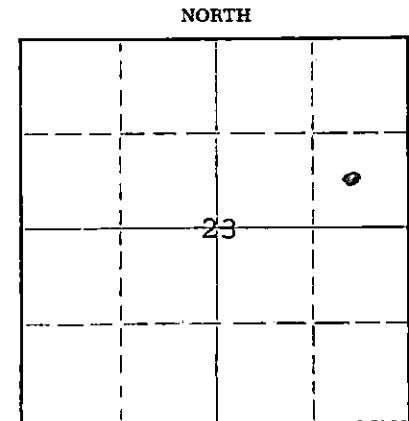
Plugging commenced May 13 1968

Plugging completed same 1968

Reason for abandonment of well or producing formation dry hole

If a producing well is abandoned, date of last production 19

Was permission obtained from the Conservation Division or its agents before plugging was commenced? yes



Locate well correctly on above Section Plat

Name of Conservation Agent who supervised plugging of this well E. Eves, Box "E", Sublette, Kansas

Producing formation _____ Depth to top _____ Bottom _____ Total Depth of Well 4635 Feet

Show depth and thickness of all water, oil and gas formations.


OIL, GAS OR WATER RECORDS

CASING RECORD

| FORMATION | CONTENT | FROM | TO | SIZE | PUT IN | PULLED OUT |
|-----------|---------|------|----|------|--------|------------|
| | | | | | | |
| | | | | | | |
| | | | | | | |
| | | | | | | |
| | | | | | | |
| | | | | | | |
| | | | | | | |
| | | | | | | |
| | | | | | | |

Describe in detail the manner in which the well was plugged, indicating where the mud fluid was placed and the method or methods used in introducing it into the hole. If cement or other plugs were used, state the character of same and depth placed, from _____ feet to _____ feet for each plug set.

Plugged hole through drill pipe with pump truck.
Spotted 100 sacks cement at 1080'.
Wood plug at 240' with 30 sacks cement,
Wood plug, 1/4 sack hulls and 15 sacks cement at 40'.



(If additional description is necessary, use BACK of this sheet)

Name of Plugging Contractor Aspen Drilling Co.

Address P. O. Box 783, Great Bend, Kansas

STATE OF Kansas, COUNTY OF Barton, ss.


William S. Schachle (employee of owner) or (owner or operator) of the above-described well, being first duly sworn on oath, says: That I have knowledge of the facts, statements, and matters herein contained and the log of the above-described well as filed and that the same are true and correct. So help me God.

(Signature) William S. Schachle

P. O. Box 783, Great Bend, Kansas

(Address)

Subscribed and sworn to before me this 17th day of May, 1968



Theora Hollenman
Notary Public.

April 18, 1972

D R I L L E R S L O G

COMPANY: Aspen Drilling Co.
 CONTRACTOR: Aspen Drilling Co.
 LEASE NAME: Nelson #1
 LOCATION: SE NE Sec.23-T21S-R23W
 Hodgeman County, Kansas
 ELEVATION: 2348 KB
 SURFACE CASING: 6 jts.(237') 8 5/8"
 COMMENCED: 5-2-68
 COMPLETED: 5-13-68
 ROTARY TOTAL DEPTH: 4635'

| FORMATION | DEPTH | |
|---------------|-------|--------------------------------------|
| Red Bed | 820 | Ran 6 jts.(237') 8 5/8" set at 244'. |
| Red Bed-Shale | 1006 | Cemented with 175 sx Sunset. Cement |
| Shale | 2230 | circulated. |
| Shale & Lime | 2630 | |
| Lime | 3030 | DST #1 4501-26 |
| Lime & Shale | 3410 | DST #2 4540-50 |
| Chalky Lime | 3512 | DST #3 4550-75 |
| Shale & Lime | 3650 | |
| Lime | 4550 | Ran electric log. |
| Lime & Chert | 4575 | |
| Lime | 4635 | |
| RTD | 4635 | |

L O G T O P S

| | |
|------------------|------|
| Heebner | 3854 |
| Toronto | 3871 |
| Lansing | 3908 |
| Base Kansas City | 4245 |
| Marmaton | 4275 |
| Cherokee | 4429 |
| Conglomerate | 4505 |
| Mississippian | 4536 |
| Warsaw | 4550 |
| Osage | 4608 |
| Log TD | 4632 |

RECEIVED
 STATE CORPORATION COMMISSION
 MAY 27 1968
 CONSERVATION DIVISION
 Wichita, Kansas

AFFIDAVIT


State of Kansas)
) ss:
 County of Barton)

The undersigned, being duly sworn on oath, states that the above statement and log are a true and correct record and log of the well drilled at the location above described.

William S. Schachle

 William S. Schachle

sworn to before me this 17th day of May, 1968.



Theora Holleman

 Theora Holleman
 Notary Public

My Commission expires: April 18, 1972