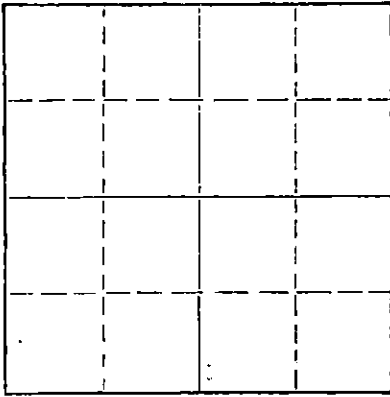


STATE OF KANSAS  
STATE CORPORATION COMMISSION

Give All Information Completely  
Make Required Affidavit  
Mail or Deliver Report to:  
Conservation Division  
State Corporation Commission  
212 No. Market  
Wichita, Kansas

WELL PLUGGING RECORD

NORTH



Locate well correctly on above  
Section Plat

Pawnee County. Sec. 18 Twp. 20S Rge. (8) 20 (W)  
Location as "NE/CNW/SW" or footage from lines C NW NE  
Lease Owner Pickrell Drilling Company  
Lease Name Steffen "B" Well No. 1  
Office Address 705 4th Nat'l Bank Bldg., Wichita, Ks. 67202  
Character of Well (completed as Oil, Gas or Dry Hole) Dry Hole  
Date well completed Feb. 15, 1969  
Application for plugging filed Feb. 15, 1969  
Application for plugging approved Feb. 15, 1969  
Plugging commenced Feb. 15, 1969  
Plugging completed Feb. 15, 1969  
Reason for abandonment of well or producing formation Dry Hole

If a producing well is abandoned, date of last production 19  
Was permission obtained from the Conservation Division or its agents before plugging was commenced? Yes

Name of Conservation Agent who supervised plugging of this well Leo F. Massey  
Producing formation Depth to top Bottom Total Depth of Well 4390' Feet  
Show depth and thickness of all water, oil and gas formations.

OIL, GAS OR WATER RECORDS

CASING RECORD

FORMATION	CONTENT	FROM	TO	SIZE	PUT IN	PULLED OUT
				8 5/8"	262'	None


Describe in detail the manner in which the well was plugged, indicating where the mud fluid was placed and the method or methods used in introducing it into the hole. If cement or other plugs were used, state the character of same and depth placed, from feet to feet for each plug set.

Heavy mud to 600'. Set plug. Cemented with 70 sacks cement.

Heavy mud to 240'. Set plug. Cemented with 20 sacks cement.

Heavy mud to 40'. Set plug. Cemented to bottom of cellar with

10 sacks cement. Plugged rat hole with 2 sacks cement.




(If additional description is necessary, use BACK of this sheet)

Name of Plugging Contractor Pickrell Drilling Company  
Address 705 Fourth National Bank Bldg., Wichita, Kansas 67202

STATE OF Kansas, COUNTY OF Sedgwick, ss.  
C. W. Sebitts (owner or operator) of the above-described well, being first duly sworn on oath, says: That I have knowledge of the facts, statements, and matters herein contained and the log of the above-described well as filed and that the same are true and correct. So help me God.

(Signature) C. W. Sebitts, Partner & Attorney-in-Fact  
705 4th Nat'l Bank Bldg., Wichita, Ks. 67202  
(Address)



Subscribed and sworn to before me this 13th day of March, 1969

L. M. Whiting  
Notary Public.

My commission expires May 10, 1970

**ROTARY DRILLING LOG**

COMPANY: Pickrell Drilling Company  
 705 Fourth National Bank Bldg.  
 Wichita, Kansas 67202

LOCATION: Steffen "B" No. 1  
 C NW NE Sec. 18-20S-20W  
 Pawnee County, Kansas

CONTRACTOR: **PICKRELL DRILLING COMPANY**  
**Wichita, Kansas**

Rotary Drilling Commenced 2/5/69  
 Rotary Drilling Completed 2/15/69

CASING RECORD: (14 jts.) Used 28# 8 5/8" casing set at 262' KB and cemented with 160 sacks cement. Circulated. Completed @ 5:15 PM, Feb, 5, 1969. No oil string was run. D. & A., plugged Feb. 15, 1969.

**LOG**

(Figures indicate bottom of formation — measurements from top of rotary bushing.)

130	Post Rock Clay	C. F. S.
262	Shale & Shells & Cement	<u>4306'</u>
610	Shale	4354'
860	Red Bed & Shale	4372'
1065	Sand	4380'
1420	Shale	4388'
1465	Anhydrite	4390'
1880	Shale & Lime	
2250	Shale	
2625	Lime	
3005	Lime & Shale	Slope Tests
3365	Shale & Lime	<u>2500'</u>
3550	Lime & Shale	3000'
3710	Shale	3500'
3845	Shale & Lime	4000'
4255	Lime & Shale	
4380	Lime, Shale & Sand	
4390	Mississippi, RTD	
		<u>S, L, M,</u>
		4065'

**RECEIVED**  
 STATE CORPORATION COMMISSION  
 MAR 24 1969  
 CONSERVATION DIVISION  
 Wichita, Kansas

The undersigned, C. W. Sebitts, Attorney-in-Fact for PICKRELL DRILLING COMPANY, hereby certifies in behalf of said Company, that the above is a true and correct log of the formation encountered in drilling the above well as reflected by the Daily Drilling Reports.

**PICKRELL DRILLING COMPANY**  
 By C. W. Sebitts, Attorney-in-Fact

STATE OF KANSAS }  
 COUNTY OF SEDGWICK } ss.:

On this 13th day of March, 1969, before me the undersigned, a Notary Public, in and for the State of Kansas, personally appeared C. W. Sebitts, to me known to be the identical person who subscribed the name of PICKRELL DRILLING COMPANY to the foregoing instrument as its Attorney-in-Fact and acknowledged to me that he executed the same as his free and voluntary act and deed, and as the free and voluntary act and deed of such company, for the uses and purposes therein set forth.

Given under my hand and seal of office the day and year last above written.  
 My commission expires: May 10, 1970

L M Whiting  
 Notary Public  
 L. M. Whiting

