

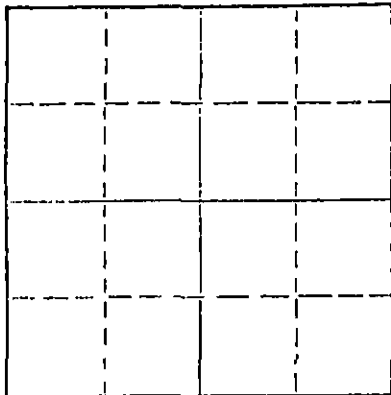
STATE OF KANSAS
STATE CORPORATION COMMISSION

Form CP-4

Give All Information Completely
Make Required Affidavit
Mail or Deliver Report to:
Conservation Division
State Corporation Commission
P. O. Box 17027

WELL PLUGGING RECORD

Wichita, Kansas 67217
NORTH



Locate well correctly on above
Section Plat

Ness County, Sec. 21 Twp. 20 Rge. 23 (E) (W)
Location as "NE/CNWKSWK" or footage from lines SW NE
Lease Owner Raymond Supply Company
Lease Name Petersilie #2 Well No.
Office Address Wichita, Kansas 67202
Character of Well (completed as Oil, Gas or Dry Hole)
Date well completed 19
Application for plugging filed 19
Application for plugging approved 19
Plugging commenced 2/21/72 19
Plugging completed 2/23/72 19
Reason for abandonment of well or producing formation depleted.

If a producing well is abandoned, date of last production 19
Was permission obtained from the Conservation Division or its agents before plugging was commenced? yes

Name of Conservation Agent who supervised plugging of this well Massey
Producing formation Depth to top Bottom Total Depth of Well 4385 Feet
Show depth and thickness of all water, oil and gas formations.

OIL, GAS OR WATER RECORDS

CASING RECORD

FORMATION	CONTENT	FROM	TO	SIZE	PUT IN	PULLED OUT
				8-5/8	433	none
				5 1/2"	4381'	2512'

Describe in detail the manner in which the well was plugged, indicating where the mud fluid was placed and the method or methods used in introducing it into the hole. If cement or other plugs were used, state the character of same and depth placed, from feet to feet for each plug set.

Checked hole, sanded hole to 4350', set 5 sacks of cement. Shot pipe at 3481', 3270', 3048', 2841', 2757', 2630', 2536', pulled 57 joints. Pumped 3 sacks hulls, 25 sacks gel and 100 sacks of posmix, 6% gel.

PLUGGING COMPLETE.

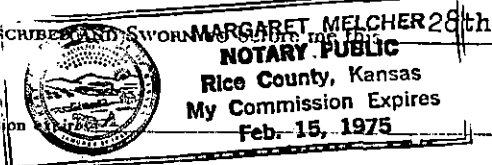
RECEIVED
STATE CORPORATION COMMISSION
MAR 6 1972
CONSERVATION DIVISION
Wichita, Kansas

Name of Plugging Contractor KNIGHT CASING PULLING CO., INC.
Address CHASE, KANSAS

STATE OF KANSAS COUNTY OF RICE, ss.
NOEL J. KNIGHT (employee of owner) or (owner or operator) of the above-described well, being first duly sworn on oath, says: That I have knowledge of the facts, statements, and matters herein contained and the log of the above-described well as filed and that the same are true and correct. So help me God.

(Signature) Noel Knight
CHASE, KANSAS (Address)

Subscribed and sworn to before me this 28th day of Feb. 1972
MARGARET MELCHER
NOTARY PUBLIC
Rice County, Kansas
My Commission Expires Feb. 15, 1975
Margarret Melcher Notary Public.



ROTARY DRILLING LOG

Operator: Raymond Oil Co., Inc.
 PETERSILIE #2
 SW NE Section 21-20S-23W
 Ness County, Kansas

Contractor: Rains & Williamson
 Oil Co., Inc.

Commenced: 8-6-69
 Completed: 8-18-69 (Rotary)

Casing: 8-5/8"/433'/260 sx.
 5-1/2"/4381 $\frac{1}{2}$ '/150 sx.

Formations

Sand and Shale	420'
Shale and Sand	880'
Shale	1504'
Anhydrite	1550'
Shale	1907'
Shale and Lime	2090'
Lime and Shale	2520'
Lime	2605'
Lime and Shale	2780'
Lime	2860'
Lime and Shale	3755'
Lime	4380'
Sand	4385'
Rotary Total Depth	4385'

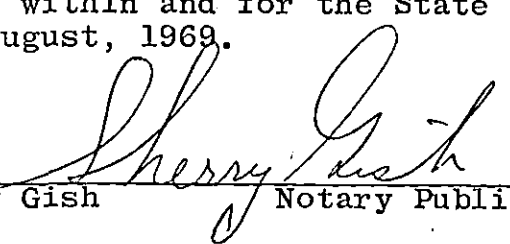
RECEIVED
 STATE CORPORATION COMMISSION
 FEB 4 1972
 CONSERVATION DIVISION
 Wichita, Kansas

We certify the above log is
 true and correct, to the best
 of our knowledge and belief.

RAINS & WILLIAMSON OIL CO., INC.


 Wilson Rains

Subscribed and sworn to before me, a Notary Public within and for the State
 of Kansas, County of Sedgwick, this 20 day of August, 1969.


 Sherry Gish Notary Public

My Commission Expires:
6-30-71