

STATE OF KANSAS  
STATE CORPORATION COMMISSION

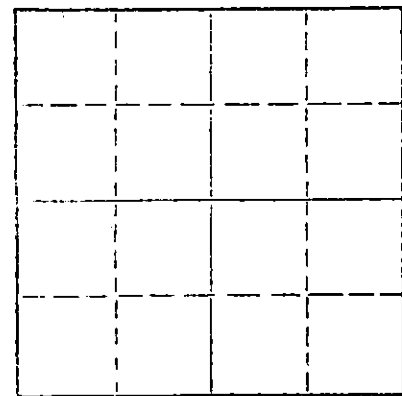
Form CP-4

Give All Information Completely  
Make Required Affidavit  
Mail or Deliver Report to:  
Conservation Division  
State Corporation Commission  
P. O. Box 17027  
Wichita, Kansas 67217  
NORTH

WELL PLUGGING RECORD

Pawnee County. Sec. 9 Twp. 9 Rge. 20S X 16 (W)  
Location as "NE/CNW%SW%" or footage from lines NE NE SE  
Lease Owner Rains & Williamson Oil Co., Inc.  
Lease Name Knoche Well No. 1  
Office Address 435 Page Court, 220 W. Douglas, Wichita, KS 67202  
Character of Well (completed as Oil, Gas or Dry Hole) Dry Hole  
Date well completed 12-19-74 19  
Application for plugging filed 12-19-74 19  
Application for plugging approved 12-19-74 19  
Plugging commenced 12-19-74 19  
Plugging completed 12-19-74 19

Reason for abandonment of well or producing formation commercial quantities of oil not found  
If a producing well is abandoned, date of last production 19  
Was permission obtained from the Conservation Division or its agents before plugging was commenced? yes



Locate well correctly on above Section Plat

Name of Conservation Agent who supervised plugging of this well Leo Massey-Hays, KS  
Producing formation \_\_\_\_\_ Depth to top \_\_\_\_\_ Bottom \_\_\_\_\_ Total Depth of Well 3830 Feet  
Show depth and thickness of all water, oil and gas formations.

OIL, GAS OR WATER RECORDS

CASING RECORD

FORMATION	CONTENT	FROM	TO	SIZE	PUT IN	PULLED OUT
				8-5/8"	327'	

Describe in detail the manner in which the well was plugged, indicating where the mud fluid was placed and the method or methods used in introducing it into the hole. If cement or other plugs were used, state the character of same and depth placed, from \_\_\_\_\_ feet to \_\_\_\_\_ feet for each plug set.

Plugged w/50 sx @ 345', 10 sx @ 40'-50/50 pos.

RECEIVED  
STATE CORPORATION COMMISSION

DEC 30 1974

CONSERVATION DIVISION  
Wichita, Kansas

(If additional description is necessary, use BACK of this sheet)

Name of Plugging Contractor Rains & Williamson Oil Co., Inc.  
Address 435 Page Court, 220 W. Douglas, Wichita, KS 67202

STATE OF Kansas COUNTY OF Sedgwick, ss.


Wilson Rains, President (employee of owner) or (owner or operator) of the above-described well, being first duly sworn on oath, says: That I have knowledge of the facts, statements, and matters herein contained and the log of the above-described well as filed and that the same are true and correct. So help me God.

(Signature) Wilson Rains Wilson Rains  
435 Page Court, 220 W. Douglas, Wichita, KS  
(Address)

67202

Subscribed and Sworn to before me this 27th day of December, 1974

My commission expires October 4, 1975



Juanita M. Green  
Notary Public.

# WELL LOG

COMPANY Rains & Williamson Oil Co., Inc.

SEC. 9 T. 20S R. 16W  
LOC. NE NE SE

FARM Knoche

NO. 1


RIG. NO. 7

TOTAL DEPTH 3830'

COMM. 12-11-74

COMP. 12-19-74

COUNTY Pawnee  
KANSAS



CONTRACTOR Rains & Williamson Oil Co., Inc.

### CASING

20	10	
15		B-5/8" @ 327' w/260 sxs. pos, 2% gel, ELEVATION 2041 KB
12	6	3% cc
13	5	

PRODUCTION D & A

FIGURES INDICATE BOTTOM OF FORMATIONS

Top Hole Soil	40
Shale	465
Sand	675
Shale	1077
Anhydrite	1106
Shale	1860
Shale & Lime	2340
Shale	2515
Shale & Lime	3210
Lime	3730
Lime & Chert	3785
Lime	3830
<u>Rotary Total Depth</u>	<u>3830</u>

RECEIVED  
STATE CORPORATION COMMISSION  
DEC 30 1974  
CONSERVATION DIVISION  
Wichita, Kansas

State of Kansas  
County of Sedgwick } ss:

I, Wilson Rains, President of the Rains & Williamson Oil Company, Inc.

upon oath state that the above and foregoing is a true and correct copy of the log of the Knoche #1 well.

Wilson Rains  
WILSON RAINS



Subscribed and sworn to before me this 27th day of December 19 74

My Commission Expires: October 4, 1975

Juanita M. Green  
NOTARY PUBLIC  
Juanita M. Green