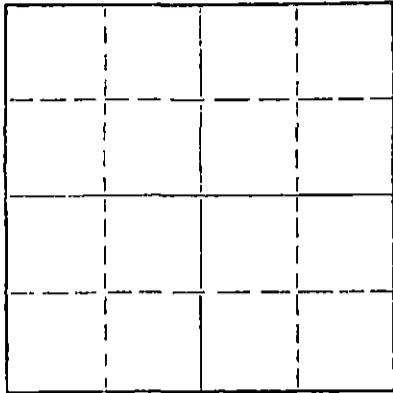


STATE OF KANSAS
STATE CORPORATION COMMISSION

Give All Information Completely
Make Required Affidavit
Mail or Deliver Report to:
Conservation Division
State Corporation Commission
P. O. Box 17027
Wichita, Kansas 67217
NORTH

WELL PLUGGING RECORD

Rice County. Sec. 28 Twp. 20 Rge. 7 W (E) (W)
Location as "NE/CNW*SW*" or footage from lines SW SW SW
Lease Owner Bennett & Gould
Lease Name Beal Well No. 4
Office Address 5806 N. Broadway, Wichita, Kansas 67219
Character of Well (completed as Oil, Gas or Dry Hole) Oil
Date well completed _____ 19____
Application for plugging filed _____ 19____
Application for plugging approved _____ 19____
Plugging commenced _____ 2/8 _____ 19 72
Plugging completed _____ 2/8 _____ 19 72
Reason for abandonment of well or producing formation _____



Locate well correctly on above Section Plat

If a producing well is abandoned, date of last production _____ 19____
Was permission obtained from the Conservation Division or its agents before plugging was commenced? Yes

Name of Conservation Agent who supervised plugging of this well Gilbert Toman
Producing formation _____ Depth to top _____ Bottom _____ Total Depth of Well 3334 Feet
Show depth and thickness of all water, oil and gas formations.

OIL, GAS OR WATER RECORDS

CASING RECORD

FORMATION	CONTENT	FROM	TO	SIZE	PUT IN	PULLED OUT

Describe in detail the manner in which the well was plugged, indicating where the mud fluid was placed and the method or methods used in introducing it into the hole. If cement or other plugs were used, state the character of same and depth placed, from _____ feet to _____ feet for each plug set.


Hole filled with sand to 3300' and cemented with 5 sacks cement. Fluid at 415'. Set bridge from 415' to 400' and cemented hole to base of cellar with 6 yards ready-mix concrete.

RECEIVED
STATE CORPORATION COMMISSION
AUG 14 1972
CONSERVATION DIVISION
Wichita, Kansas

(If additional description is necessary, use BACK of this sheet)
Name of Plugging Contractor Comstock Pipe Pulling, Inc.
Address 320 S. Park, Stafford, Kansas

STATE OF _____, COUNTY OF _____, ss.
_____(employee of owner) or (owner or operator) of the above-described well, being first duly sworn on oath, says: That I have knowledge of the facts, statements, and matters herein contained and the log of the above-described well as filed and that the same are true and correct. So help me God.

(Signature) Charles E. Gould
5806 N. Broadway, Wichita, Kans.
(Address)



Sworn to before me this 11th day of August, 1972
Now 30th 1974
Bryan J. Howler
Notary Public.

WELL LOG BUREAU—KANSAS GEOLOGICAL SOCIETY
508 East Murdock, Wichita, Kansas


COPY

Company- BENNETT & GOULD
Farm- Beal No. 4

SEC. 28 T. 20 R. 7W
SW SW SW

Total Depth. 3334'
Comm. 2-20-57 Comp. 3-8-57
Shot or Treated.
Contractor. Cherry Drlg.
Issued. 2-18-61

County Rice KANSAS



CASING:
8" 203' 150 sks
5" 3320' 75 sks

Elevation. 1624'

Production. 25 BOPD

Figures Indicate Bottom of Formations.

COMPLETE DRILLERS LOG NOT AVAILABLE

TOPS: SCOUT
Conglomerate 3316
Total Depth 3334

RECEIVED
STATE CORPORATION COMMISSION
FEB 1 1972
CONSERVATION DIVISION
Wichita, Kansas



No. 178

COUNTY Rice			ELEV. 1627 RB		
SEC. 28 TWP. 20			RGE. 7W		
COMPANY Murfin Drlg. Co. (Gould)					
FARM NAME BEAL No. 4					
TOPS	DEPTH	DATUM	LOC. IN SECTION		
BASE FT. HAYS			SW SW SW		
DAROTA Heeb	2695	-1068	comm 1-26-57		
CIM. ANHYDRITE			comp- 2-3-57		
FT. RILEY					
NEW Tor	2709	-1082			
TOPEKA					
LANCING B-lm	2851	-1224			
KANS. CITY					
CONGL.	3316	-1689			
BASE PENN.					
MISS. LIME					
KINDERHOOK					
MISENER					
HUNTON					
BYLV. MAGUO					
VIOLA					
SIMPSON					
ARBUCKLE I					
BASAL BAND					
PRE-CAM					
T. D. Rot	3321	-1694			
Cable	3334		Prod from cong no elect. logs		
8 5/8 @ 203' w/ 150 sks.					
5 1/2 @ 3318 w/ 75 sks					