

STATE OF KANSAS  
STATE CORPORATION COMMISSION

WELL PLUGGING RECORD  
OR  
FORMATION PLUGGING RECORD

Strike out upper line  
when reporting plug-  
ging off formations.

Give All Information Completely  
Make Required Affidavit  
Mail or Deliver Report to:  
Conservation Division  
State Corporation Commission  
800 Bittling Building  
Wichita, Kansas

RICE County. Sec. 29 Twp. 20 Rge. 7 XEX (W)

Location as "NE $\frac{1}{4}$ NW $\frac{1}{4}$ SW $\frac{1}{4}$ " or footage from lines C. S. L. N $\frac{1}{2}$  NE $\frac{1}{2}$

Lease Owner Bridgeport Machine Co.

Lease Name Pierce Well No. 1

Office Address York Rite Temple Bldg., Wichita, Kansas

Character of Well (completed as Oil, Gas or Dry Hole) Dry Hole

Date well completed 19..

Application for plugging filed July 12, 19.39

Application for plugging approved July 12, 19.39

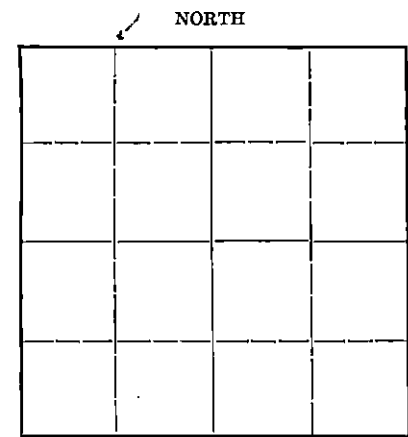
Plugging commenced July 9, 19.39

Plugging completed July 11, 19.39

Reason for abandonment of well or producing formation Dry Hole

If a producing well is abandoned, date of last production 19..

Was permission obtained from the Conservation Division or its agents before plugging was commenced? Yes



Locate well correctly on above  
Section Plat

Name of Conservation Agent who supervised plugging of this well Ruel Durkee, Lyons, Kansas

Producing formation Depth to top Bottom Total Depth of Well 3742 Feet

Show depth and thickness of all water, oil and gas formations.

OIL, GAS OR WATER RECORDS

CASING RECORD

Formation	Content	From	To	Size	Put In	Pulled Out

Describe in detail the manner in which the well was plugged, indicating where the mud fluid was placed and the method or methods used in introducing it into the hole. If cement or other plugs were used, state the character of same and depth placed, from feet to feet for each plug set.

Rotary Hole - Filled with heavy mud from bottom to top between plugs;

Plug, rock and 15 feet cement at 125 feet

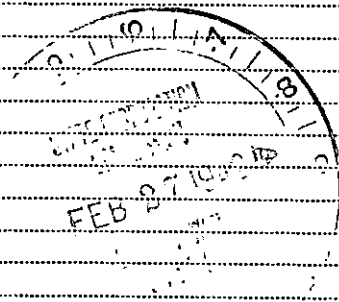
Plug, rock and 10 feet cement at base of cellar

(115' - 13 $\frac{1}{2}$ " surface pipe cemented)

(No saturation - wildcat)

Steel cap welded on top surface pipe.

PLUGGING  
FILE # 29 203 7W  
BOOK PAGE 69 # 25



2-27-1942

(If additional description is necessary, use BACK of this sheet)

Correspondence regarding this well should be addressed to Bridgeport Machine Co.

Address York Rite Temple Bldg., Wichita, Kansas

STATE OF KANSAS, COUNTY OF SEDGWICK, ss.  
D. E. Whitman (employee of owner) of the above-described well,

being first duly sworn on oath, says: That I have knowledge of the facts, statements, and matters herein contained and the log of the above-described well as filed and that the same are true and correct. So help me God.

(Signature) *D. E. Whitman*

York Rite Temple, Wichita, Kansas  
(Address)

SUBSCRIBED AND SWORN to before me this 26th day of February, 1942

*Bertha W. Cunningham*  
Notary Public.

My commission expires Oct. 28, 1944

BRIDGEPORT MACHINE CO.  
Hannum Drlg. Co.  
Pierce #1

CEN SL N $\frac{1}{2}$  NE  
29 - 20 - 7

County, Rice.

Total Depth. 3743'  
Comm. 5-23-39 Comp. 7-10-39

CASING:  
13 3/8" at 115'  
8 5/8" at 3303 $\frac{1}{2}$ '  
7" at 3640'

0-115	Sand and gravel
460	Shale and Red rock
665	Shale and shells
800	Salt and shale
1040	Anhydrite and shale
1115	Anhydrite
1165	Anhydrite and shale
1410	Lime and shale
1420	Shale
1500	Shale and lime
1560	Lime Brk.
1620	Lime Brk.
1650	Shale and Lime shells
1740	Lime and shale
1850	Shale and shells
1945	Shale and lime shells
2070	Shale and lime shells
2110	Lime and shale
2150	Shale
2185	Lime and shale
2275	Shale and lime
2320	Shale
2340	Sandy lime
2355	Lime
2385	Lime and shale
2420	Lime and shale
2535	Lime
2543	Lime
2553	Lime - sandy
2563	Lime
2640	Lime - sandy
2712	Lime
2720	Shale
2735	Lime
2778	Sandy lime and shale
2808	Shale
2885	Shale and lime shells
2919	Shale
2992	Lime K. C.
3007	Porous lime
3050	Lime
3060	Lime
3070	Lime and shale
3160	Lime

29-20-R74
69 LINE 25

BRIDGEPORT MACHINE CO.  
Hannum Drlg. Co.  
Pierce #1

CEN SL N $\frac{1}{2}$  NE  
29 - 20 - 7

County, Rice

Total Depth. 3743'  
Comm. 5-23-39 Comp. 7-10-39

CASING:

13 $\frac{3}{8}$ " at 115'  
8 $\frac{5}{8}$ " at 3303 $\frac{1}{2}$ '  
7" at 3640'

- 3050-65 Lime
- 70 Lime and shale
- 3160 Lime
- 3230 Lime and shale
- 3304 Lime and shale
- 3311 Cherty conglomerate
- 3352 Mississippi lime
- 3580 Chattanooga shale
- 3590 Sylvan dolemite 1 $\frac{1}{2}$  B W.
- 3633 Viola
- 3678 Simpson sand and lime H. F. W.
- 3702 Simpson shale
- 3743 Arbuckle lime H. F. W.

This is to certify the above schedule of data setting out log on well No. 1  
Pierce, Rice County State of Kansas Section 29 Township 20 Range 7 is true  
and correct in every detail.

*[Signature]*  
-----

Subscribed and sworn to before me this -----  
day of July 27, 1939

NOTARIAL PUBLIC  
FILED ... 29 20 7W  
... 69 LINE 25

*Clytell Smalley*  
Notary Public

My commission expires  
Dec 6, 1941

ERNEST E. BLINCOE, CHAIRMAN  
HOMER HOCH  
E. R. SLOAN  
COMMISSIONERS

PHONES 2-0488—L. D. 78

E. G. DAHLGREN, DIRECTOR, WICHITA



STATE OF KANSAS  
STATE CORPORATION COMMISSION  
CONSERVATION DIVISION  
800 BITTING BUILDING  
WICHITA, KANSAS

LEO R. PRICE, SECRETARY  
INNIS D. HARRIS, ATTORNEY

801 HARRISON  
WICHITA, KANSAS


IN REPLY PLEASE  
REFER TO THIS  
SUBJECT

Lyons Kans  
7-11-39

T. G. Morgan Director,  
Wichita, Kans,

Dear Sir: -

On 7-6-39 I gave verbal permit to the Bridgeport Mach. Co. to plug Pierce #, C.S. Line n<sup>1</sup>/<sub>2</sub> - n<sup>8</sup>/<sub>4</sub> 29-20-7 Ric  
I have not received my copy of your permit. If I failed to mail same, or you have not issued same, please send it so I may send in completed sheet.



Yours truly  
Paul Durkee