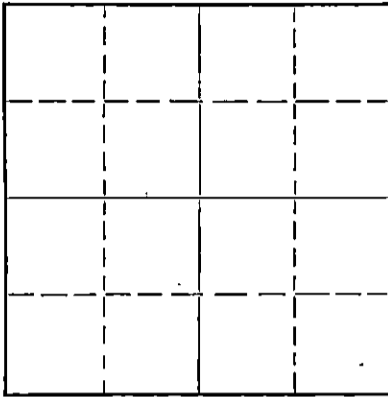


WELL PLUGGING RECORD

Give All Information Completely
Make Required Affidavit
Mail or Deliver Report to:
Conservation Division
State Corporation Commission
800 Bitting Building
Wichita, Kansas

McPherson County. Sec. 22 Twp. 20 Rge. (E) 1 (W)
Location as "NE/CNW¹/₄SW¹/₄" or footage from lines SW¹/₄ SW¹/₄ SW¹/₄
Lease Owner Harms & Knight Drilling Company
Lease Name Nikkel Well No. 1
Office Address Box 184, Great Bend, Kansas
Character of Well (completed as Oil, Gas or Dry Hole) Dry Hole
Date well completed November 3 1950
Application for plugging filed January 12 1951
Application for plugging approved January 12 1951
Plugging commenced January 12 1951
Plugging completed January 12 1951
Reason for abandonment of well or producing formation



Locate well correctly on above
Section Plat

If a producing well is abandoned, date of last production 19____
Was permission obtained from the Conservation Division or its agents before plugging was commenced? Yes

Name of Conservation Agent who supervised plugging of this well Ruel Durkee
Producing formation _____ Depth to top _____ Bottom _____ Total Depth of Well _____ Feet
Show depth and thickness of all water, oil and gas formations.

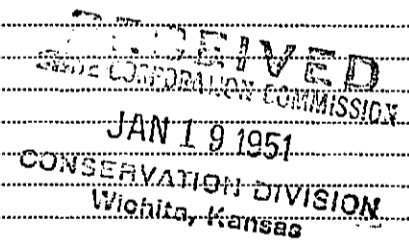
OIL, GAS OR WATER RECORDS

CASING RECORD

Formation	Content	From	To	Size	Put In	Pulled Out
		0	166	8 5/8"	10-18-50	

Describe in detail the manner in which the well was plugged, indicating where the mud fluid was placed and the method or methods used in introducing it into the hole. If cement or other plugs were used, state the character of same and depth placed, from _____ feet to _____ feet for each plug set.

Lost approximately 2500' of drill pipe. Hole full of heavy mud. Set plug. Cemented w/15 sacks cement @ 150'. Cemented w/3 sacks cement at top of surface pipe.



(If additional description is necessary, use BACK of this sheet)

Correspondence regarding this well should be addressed to Harms & Knight Drilling Co.
Address Box 184, Great Bend, Kansas

STATE OF Kansas, COUNTY OF Barton, ss.

(employee of owner) or (owner or operator) of the above-described well,
being first duly sworn on oath, says: That I have knowledge of the facts, statements, and matters herein contained and the log of the above-described well as filed and that the same are true and correct. So help me God.

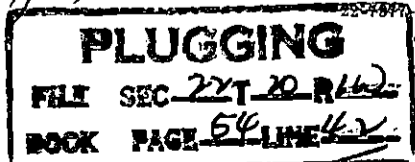
(Signature) [Signature]

(Address)

SUBSCRIBED AND SWORN to before me this 16th day of January, 1951

Betty R. Rader
Notary Public.

My commission expires Aug 7, 1954



WELL LOG

Westgate-Greenland Oil Company
Harms & Knight Drilling Company
NIKKEI #1

SW/4 SW/4 SW/4
Section 22-20-1
McPherson County, Kansas

Total Depth: 3490'
Comm: 10-17-50. Comp: 11-3-50.
Contractor: Harms & Knight Drilling Co.
Rotary: 0-3490'

Casing Record: 8 5/8" set at 166' - cemented w/120 sacks bulk cement - circulated.

Figures indicate bottom of formation:

Shale	30
Sand	120
Shale & shells	290
Anhydrite	325
Shale & shells	400
Sandy lime	545
Lime	670
Sand	695
Sand & lime	1150
Lime & shale	2940
Lime	3135
Shale & lime	3395
Shale, lime & sand	3440
Shale & lime	3490
Total Depth	3490

We hereby certify this to be a correct and accurate log of the above described well as shown on the daily drilling reports.

HARMS & KNIGHT DRILLING COMPANY

By J. W. Fausch

Subscribed and sworn to before me this 29th day of November, 1950.

STATE CORPORATION COMMISSION

JAN 19 1951

CONSERVATION DIVISION

Betty A. Miller
Notary Public

My Commission Expires:

Aug 4 1954

PLUGGING
FILE SEC 22-20-R-10
BOOK PAGE 54 LINE 40