

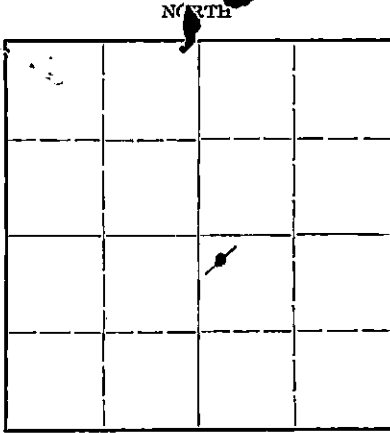
STATE OF KANSAS  
STATE CORPORATION COMMISSION

## WELL PLUGGING RECORD

## FORMATION PLUGGING RECORD

Give All Information Completely  
Make Required Affidavit  
Mail or Deliver Report to:  
Conservation Division  
State Corporation Commission  
800 Bittling Building  
Wichita, Kansas

Strike out upper line  
when reporting plug-  
ging off formations.



Locate well correctly on above  
Section Plat

McPherson County. Sec. 1 Twp. 20S Rge. (E) 1 (W) 1  
Location as "NE $\frac{1}{4}$ NW $\frac{1}{4}$ SW $\frac{1}{4}$ " or footage from lines NW $\frac{1}{4}$  NW/4 SE/4  
Lease Owner The Stelbar Oil Corporation, et al  
Lease Name Voth Well No. 3  
Office Address 310 Petroleum Bldg., Wichita 2, Kansas  
Character of Well (completed as Oil, Gas or Dry Hole) oil  
Date well completed June 16 1943  
Application for plugging filed Sept. 5 1946  
Application for plugging approved Sept. 10 1946  
Plugging commenced Sept. 19 1946  
Plugging completed Oct. 23 1946  
Reason for abandonment of well or producing formation oil exhausted

If a producing well is abandoned, date of last production October 1945  
Was permission obtained from the Conservation Division or its agents before plugging was commenced? yes

Name of Conservation Agent who supervised plugging of this well Ruel Durkee  
Producing formation chat Depth to top 2891 Bottom 2916 $\frac{1}{2}$  Total Depth of Well 2916 $\frac{1}{2}$  Feet  
Show depth and thickness of all water, oil and gas formations.

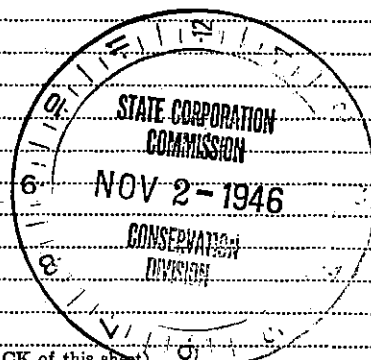

## OIL, GAS OR WATER RECORDS

## CASING RECORD

Formation	Content	From	To	Size	Put In	Pulled Out
				10 $\frac{1}{2}$ "	1132	none
				5 $\frac{1}{2}$ " OD	2892 D	2138

Describe in detail the manner in which the well was plugged, indicating where the mud fluid was placed and the method or methods used in introducing it into the hole. If cement or other plugs were used, state the character of same and depth placed, from \_\_\_\_\_ feet to \_\_\_\_\_ feet for each plug set.

hole made solid to 2892  
6 sax cement dumped at 2892  
hole filled with mud to 130  
20 sax cement dumped at 130  
hole filled with mud to surface  
5 sax cement on top of surface pipe



(If additional description is necessary, use BACK of this sheet)

Correspondence regarding this well should be addressed to The Stelbar Oil Corp.  
Address 310 Petroleum Bldg., Wichita 2, Kansas

STATE OF Kansas, COUNTY OF Sedgwick, ss.  
D. M. Shawver (employee of owner) or (owner or operator) of the above-described well,  
being first duly sworn on oath, says: That I have knowledge of the facts, statements, and matters herein contained and the log of the above-described well as filed and that the same are true and correct. So help me God.

(Signature)

310 Petroleum Bldg., Wichita 2, Kansas

(Address)

SUBSCRIBED AND SWORN to before me this 31st day of October, 1946

My commission expires Dec. 16, 1949

Notary Public.

E. B. Shawver

15.113.02358.0000

VOTH NO. 3, NW 1/4 SE 1/4 of 1-20S-1W, McPherson County, Kansas

Owners: The Stelbar Oil Corp., et al  
Contractor: E. B. Shawver

Drilling commenced: May 31, 1943  
Drilling completed: June 16, 1943

Elevation: 1566'

10 1/4" 132'  
5 1/2" O.D. 2892

surface	20
sand	45
shale	354
shale & shells	550
lime	650
shale	676
shale & shells	1660
lime	1825
shale	1965
lime	2075
shale	2124
shale sandy	2224
shale	2313
lime	2595
shale	2610
lime	2630
shale	2650
lime	2734
shale	2858
shale & shells	2880
red rock	2882
v.c. cherty lime	2884
SLM correction	2884-2891
chat	2918
plugged back to	2916 1/2 TD

