

TYPE OR PRINT

NOTICE OF INTENTION TO DRILL


15-135-20,273

TO BE FILED WITH THE STATE CORPORATION COMMISSION PRIOR TO COMMENCEMENT OF WELL

1. Operator RAYMOND OIL Address 410 4TH NATL BANK
2. Lease name PETEVS LIE Well No. 2 County NESS
3. Well Location C SW NE Sec. 21 Township 20S Range 23W
4. Well to be drilled 660 ft. from nearest lease line.
5. Drilling Contractor PAINE & WILLIAMSON Address WICHITA, KANSAS
6. Type of equipment: Rotary Cable Tool Approx. date operation to begin AUG 10 1967
7. Well to be drilled for Oil Gas Disposal Input Estimated Total Depth of Well 4475 ft.
8. Depth of deepest fresh water well within one mile of location _____ ft. If none exists, write NONE NONE
9. Ground elevation at location is approx. _____ ft. higher or _____ ft. lower than ground elevation at water well
10. Depth of the deepest municipal water well within three miles of location _____ ft. If none exists, write NCNE NONE
11. Operator states that he will set surface pipe at least 25 ft. below all Tertiary or unconsolidated deposits and, taking into consideration differences in ground elevations, that the minimum depth necessary, to the best of his knowledge and belief, to protect all fresh water zones is 200 ft. and operator agrees to set surface pipe at this location to a depth of not less than 250 ft. Alternate 1 Alternate 2

REMARKS:

Signature of Operator

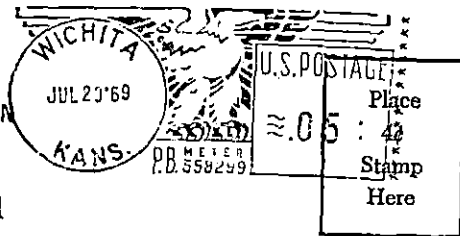



Postage Due 1 Cent

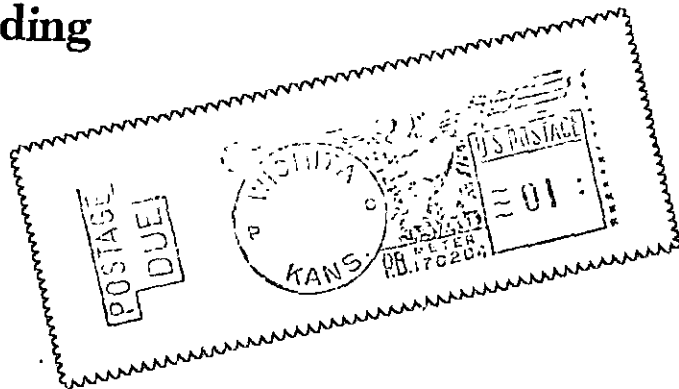
RECEIVED
STATE CORPORATION COMMISSION

JUL 30 1969

CONSERVATION DIVISION
Wichita, Kansas



State Corporation Commission of Kansas
Conservation Division
500 Insurance Building
212 North Market
Wichita 2, Kansas



(IF PREFERRED, MAIL IN ENVELOPE)