


STATE OF KANSAS
STATE CORPORATION COMMISSION

WELL PLUGGING RECORD

Give All Information Completely
Make Required Affidavit
Mail or Deliver Report to
Conservation Division
State Corporation Comm.
245 North Water
Wichita, KS 67202

Ness County, Sec. 23 Twp. 18 Rge. 26E/W
Location as "NE/CNW $\frac{1}{4}$ SW $\frac{1}{4}$ " or footage from lines SW NE NE
Lease Owner Hillenburg Oil Co.
Lease Name Lythe #2 Well No. _____
Office Address Canton, Kansas 67428
Character of Well (Completed as Oil, Gas or Dry Hole) _____



Locate well correctly on above Section Plot

Date Well completed _____ 19____
Application for plugging filed _____ 19____
Application for plugging approved _____ 19____
Plugging commenced 4/30/80 _____ 19____
Plugging completed 5/7/80 _____ 19____
Reason for abandonment of well or producing formation depleted. _____
If a producing well is abandoned, date of last production _____ 19____

Was permission obtained from the Conservation Division or its agents before plugging was commenced? yes

Name of Conservation Agent who supervised plugging of this well Smith
Producing formation _____ Depth to top _____ Bottom _____ Total Depth of Well 4443'
Show depth and thickness of all water, oil and gas formations.

OIL, GAS OR WATER RECORDS


CASING RECORD

FORMATION	CONTENT	FROM	TO	SIZE	PUT IN	PULLED OUT
				13-3/8	86	none
				5 1/8"	4430'	405'

Describe in detail the manner in which the well was plugged, indicating where the mud fluid was placed and the method or methods used in introducing it into the hold. If cement or other plugs were used, state the character of same and depth placed, from _____ feet to _____ feet for each plug set.

Picked off bottom at 1180', shot pipe at 1009', 816', 608', 415', pulled 13 joints.
Pumped 3sacks hulls, 150 sacks 50-50 pos, 6% gel, 2 sacks hulls and 100 sacks cement.

PLUGGING COMPLETE.



(If additional description is necessary, use BACK of this sheet)

Name of Plugging Contractor KELSO CASIN G PULLING
CHASE, KANSAS

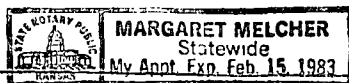
STATE OF KANSAS COUNTY OF RICE, ss.
R. DARRELL KELSO (employee of owner) or (owner or operator)

of the above-described well, being first duly sworn on oath, says: That I have knowledge of the facts, statements, and matters herein contained and the log of the above-described well as filed and that the same are true and correct. So help me God.

(Signature) R. Darrell Kelso
CHASE, KANSAS

SUBSCRIBED AND SWORN TO before me this 12th day of May, 19 80

My commission expires _____



Margaret Melcher
Notary Public.

15.135.00631.00.00

COMPANY: CRA & Harbar Drilling Co.

Sec. 23 Twp. 18 Rge. 26 W

Farm: Lythe No. 2

County: Ness
Kansas

Total Depth: 4443'
Comm: 10-9-48 Comp: 11-25-48
Shot or treated: Acidized w/1000 gals.
Contractor: Harbar Drilling Co.

Elevation: 2533
Production: 336 BOPD

Casing:

13 3/8" @ 86' w/100 sacks
5 1/2" @ 4430 w/75 sacks

Figures Indicate Bottom of Formation

		<u>GEOLOGICAL TOPS</u>	
Clay	20	Cimarron Anhy.	1795
Sand	30	Heebner sh.	3780
Shale and shells	155	Lansing-KC ls.	3860
Sand and shale	245	Cherokee sh.	4322
Shale and shells	720	Mississippi ls.	4428
Sand	850		
Shale and sand	1030		
Red beds	1070		
Red beds and shells	1180		
Anhydrite	1210		
Shale and shells	1520		
Red bed and shale	1620		
Red bed	1790		
Anhydrite	1825		
Shal. and shells	2275		
Lime and shale	2455		
Shale and lime	3815		
Lime	4340		
Lime and shale	4370		
Lime	4443		

Rotary and cable tool T.D. = 4443 DF

RECEIVED
STATE CORPORATION COMMISSION
APR 18 1960
CONSERVATION DIVISION
Wichita, Kansas