


STATE OF KANSAS
STATE CORPORATION COMMISSION

WELL PLUGGING RECORD

Give All Information Completely
Make Required Affidavit
Mail or Deliver Report to
Conservation Division
State Corporation Comm.
245 North Water
Wichita, KS 67202

Ness County. Sec. 23 Twp. 18 Rge. 26 E/W
Location as "NE/CNW $\frac{1}{4}$ SW $\frac{1}{4}$ " or footage from lines
NE NE NE
Lease Owner Hillenburg Oil Co.
Lease Name Lythe #1 Well No. _____
Office Address Canton, Kansas 67428
Character of Well (Completed as Oil, Gas or Dry Hole) _____



Locate well correctly on above
Section Plot

Date Well completed _____ 19____
Application for plugging filed _____ 19____
Application for plugging approved _____ 19____
Plugging commenced 4/17/80 _____ 19____
Plugging completed 5/1/80 _____ 19____
Reason for abandonment of well or producing formation
depleted.
If a producing well is abandoned, date of last production
_____ 19____

Was permission obtained from the Conservation Division or
its agents before plugging was commenced? yes

Name of Conservation Agent who supervised plugging of this well Smith
Producing formation _____ Depth to top _____ Bottom _____ Total Depth of Well 4438
Show depth and thickness of all water, oil and gas formations.

OIL, GAS OR WATER RECORDS


CASING RECORD

FORMATION	CONTENT	FROM	TO	SIZE	PUT IN	PULLED OUT
				13-3/8	60	none
				5 1/2"	4427'	792'

Describe in detail the manner in which the well was plugged, indicating where the mud fluid
was placed and the method or methods used in introducing it into the hold. If cement or other
plugs were used, state the character of same and depth placed, from _____ feet to
_____ feet for each plug set.

Checked hole, fluid 200', bridge at 1494', ran bailer in hole to check bridge and couldn't
move it. Shot pipe at 1390', 1119', 1020', 915', 790', pulled 26 joints. Pumped 3 sacks
hulls, 150 sacks cement, 50-50 pos, 6% gel and 2 sacks hulls and 100 sacks cement.

PLUGGING COMPLETE.



(If additional description is necessary, use BACK of this sheet)

Name of Plugging Contractor KELSO CASING PULLING
CHASE, KANSAS

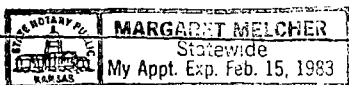
STATE OF KANSAS COUNTY OF RICE, ss.
R. DARRELL KELSO (employee of owner) or (owner or operator)
of the above-described well, being first duly sworn on oath, says: That I have knowledge of
the facts, statements, and matters herein contained and the log of the above-described well
as filed and that the same are true and correct. So help me God.

(Signature) R. Darrell Kelso
CHASE, KANSAS
(Address)

SUBSCRIBED AND SWORN TO before me this 12th day of May, 19 80

Margaret Melcher
Notary Public.

My commission expires



Company: CRA & Harbar

Sec. 23 Twp. 18 Rge 26

Farm #1 Lyth

Location: NE NE NE

Total Depth: 4444

New County

Conn: 4-11-48

Comp: 5-12-48

Kansas

Casing:

13 3/8" @ 60' w/85 sxs.
5 1/2" @ 4427 w/100 sxs.

Tops:

Cimarron Anhy. 1800
Lansing-KC 3862
Mississippi 4425

Figures Indicate Bottom of Formation

Surface clay	0	65
Clay and shale	65	120
Clay and shale	120	310
Shale and shells	310	965
Sand	965	1000
Shale and shells	1000	1130
Shale and red bed	1130	1175
Red bed	1175	1195
Anhydrite	1195	1210
Shale, shells and red bed	1210	1330
Shale and red bed	1330	1750
Shale and shells	1750	2030
Anhydrite	2030	2180
Shale and shells	2180	2210
Anhydrite	2210	2260
Shale and shells	2260	2280
Shale and lime	2280	2340
Shale and shells	2340	2400
Lime and shale	2400	2485
Sand	2485	2510
Sand and chert	2510	2515
Sand and lime	2515	2575
Lime and shale	2575	3710
Lime	3710	3830
Lime and shale	3830	3860
Lime	3860	4438

Rotary T.D. Derrick Floor

Cable tools 4438-44 T.D. in Mississippi dolomite

4444

RECEIVED
STATE CORPORATION COMMISSION
APR 18 1949
CONSERVATION DIVISION
Topeka, Kansas