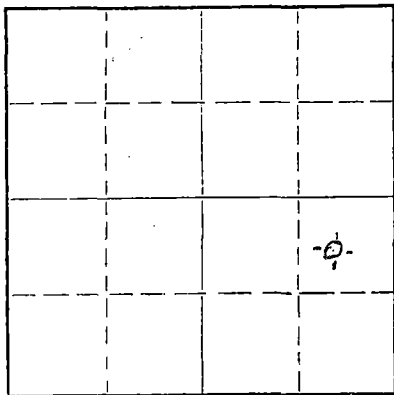


WELL PLUGGING RECORD

Give All Information Completely
Make Required Affidavit
Mail or Deliver Report to:
Conservation Division
State Corporation Commission
211 No. Broadway
Wichita, Kansas

NORTH



Locate well correctly on above
Section Plat

Ness County. Sec. 21 Twp. 18S Rge. 25W (E) (W)
Location as "NE/CNW%SW%" or footage from lines 100' West of C NE/4 SE/4
Lease Owner Walters Drilling Co.
Lease Name 510 Orpheum Building BEARDSLEE Well No. 1
Office Address Wichita, Kansas
Character of Well (completed as Oil, Gas or Dry Hole) Dry Hole
Date well completed November 8th 19 64
Application for plugging filed November 11th 19 64
Application for plugging approved November 8th 19 64
Plugging commenced November 8th 19 64
Plugging completed November 8th 19 64
Reason for abandonment of well or producing formation

If a producing well is abandoned, date of last production 19
Was permission obtained from the Conservation Division or its agents before plugging was commenced? Yes, Verbal Approval

Name of Conservation Agent who supervised plugging of this well Eldon Petty
Producing formation Depth to top Bottom Total Depth of Well 4516 Feet
Show depth and thickness of all water, oil and gas formations.

OIL, GAS OR WATER RECORDS

CASING RECORD

FORMATION	CONTENT	FROM	TO	SIZE	PUT IN	PULLED OUT
				8-5/8"	670'	-0-

Describe in detail the manner in which the well was plugged, indicating where the mud fluid was placed and the method or methods used in introducing it into the hole. If cement or other plugs were used, state the character of same and depth placed, from feet to feet for each plug set.

Set first plug @ 640 ft. with 20 sacks cement.
Set second plug @ 40 ft. with 15 sacks cement.

RECEIVED
STATE CORPORATION COMMISSION

NOV 12 1964

CONSERVATION DIVISION
Wichita, Kansas

(If additional description is necessary, use BACK of this sheet)

Name of Plugging Contractor Globe Cementing Co.
Address Box 628, Great Bend, Kansas

STATE OF KANSAS, COUNTY OF SEDGWICK, ss.
Robert F. Walters (employee or owner) or (owner or operator) of the above-described well, being first duly sworn on oath, says: That I have knowledge of the facts, statements, and matters herein contained and the log of the above-described well as filed and that the same are true and correct. So help me God.
(Signature) Robert F. Walters
ROBERT F. WALTERS, Partner
510 Orpheum Building, Wichita, Kansas (Address)

SUBSCRIBED AND SWORN TO before me this 11th day of November, 19 64

My commission expires January 11, 1967

Velma L. Deines
Velma L. Deines Notary Public.



BEARDSLEE #1

LOCATION: C NE/4 SE/4 Section 21-18S-25W DATE SPUDDED: 10-26-64
 Ness County, Kansas ROTARY COMP.: 11-8-64

OPERATOR: WALTERS DRILLING CO. ELEVATION: 2484 GL
 2486 DF

CONTRACTOR: WALTERS DRILLING CO. 2489 KB

SURFACE CASING: 8-5/8" set @ 670' with 325 sacks common cement

L O G
 (Figures indicate bottom of formation)

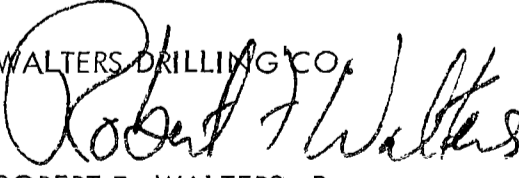
Post Rock	20'
Shale	590'
Shale & Shells	1141'
Blaine Lime	1153'
Shale & Red Bed	1220'
Sand	1460'
Shale	1751'
Anhydrite	1785'
Shale & Shells	1970'
Shale	2390'
Lime & Shale	2755'
Lime	2835'
Shale & Shells	2950'
Lime & Shale	3180'
Shale	3265'
Shale & Lime	3359'
Shale	3465'
Shale & Lime	3710'
Lime	3910'
Lime & Shale	4035'
Lime	4080'
Lime & Shale	4160'
Lime	4263'
Lime & Shale	4450'
Lime	4516'
Total Depth	4516'


RECEIVED
 STATE CORPORATION COMMISSION

NOV 12 1964

CONSERVATION DIVISION
 Wichita, Kansas

The undersigned, Robert F. Walters, hereby certifies that the above log is a true and correct log of the formations encountered in drilling the above noted well as reflected by the Daily Drilling Reports.

WALTERS DRILLING CO.

 ROBERT F. WALTERS, Partner



Subscribed and sworn to before me
 this 11th day of November, 1964.

 Velma L. Deines, Notary Public

My Commission expires:
 January 11, 1967.